



Redistricting - Share your thoughts on the 1st Round of Draft Maps

October 15, 2021, 9:30 AM

Contents

i.	Summary of registered responses	2
ii.	Survey questions	16
iii.	Individual registered responses	20

Redistricting - Share your thoughts on the 1st Round of Draft Maps

1st Draft - Supervisor District Boundaries, 3 options to review

Summary Of Registered Responses

As of October 15, 2021, 9:30 AM, this forum had:	Topic Start
Attendees: 419	October 8, 2021, 1:57 PM
Registered Responses: 54	
Hours of Public Comment: 4.9	

QUESTION 1

How well does the above draft map showing all proposed districts represent your community?

Draft Plan A - Whole County

		%	Count
1. This is not my community		15.2%	7
2. Does not represent my community well		60.9%	28
3. Represents my community adequately		10.9%	5
4. Represents my community very well		13.0%	6

QUESTION 2

How well does "Draft Plan A, District A" represent your community?

Draft Plan A, District A

		%	Count
1. This is not my community		60.0%	27
2. Does not represent my community well		22.2%	10
3. Represents my community adequately		8.9%	4

Redistricting - Share your thoughts on the 1st Round of Draft Maps

1st Draft - Supervisor District Boundaries, 3 options to review

		%	Count
4. Represents my community very well		8.9%	4

QUESTION 3

What would you change about "Draft Plan A, District A"?

Answered	29
Skipped	25

QUESTION 4

What would you keep about "Draft Plan A, District A"?

Answered	21
Skipped	33

QUESTION 5

How well does "Draft Plan A, District B" represent your community?

Draft Plan A, District B

		%	Count
1. This is not my community		84.8%	39
2. Does not represent my community well		4.3%	2
3. Represents my community adequately		6.5%	3
4. Represents my community very well		4.3%	2

QUESTION 6

What would you change about "Draft Plan A, District B"?

Redistricting - Share your thoughts on the 1st Round of Draft Maps

1st Draft - Supervisor District Boundaries, 3 options to review

Answered 15
Skipped 39

QUESTION 7

What would you keep about "Draft Plan A, District B"?

Answered 14
Skipped 40

QUESTION 8

How well does "Draft Plan A, District C" represent your community?

Draft Plan A, District C



QUESTION 9

What would you change about "Draft Plan A, District C"?

Answered 35
Skipped 19

QUESTION 10

What would you keep about "Draft Plan A, District C"?

Answered 24

Redistricting - Share your thoughts on the 1st Round of Draft Maps

1st Draft - Supervisor District Boundaries, 3 options to review

Skipped 30

QUESTION 11

How well does “Draft Plan A, District D” represent your community?

Draft Plan A, District D

		%	Count
1. This is not my community		47.8%	22
2. Does not represent my community well		41.3%	19
3. Represents my community adequately		4.3%	2
4. Represents my community very well		6.5%	3

QUESTION 12

What would you change about “Draft Plan A, District D”?

Answered 29
Skipped 25

QUESTION 13

What would you keep about “Draft Plan A, District D”?

Answered 16
Skipped 38

QUESTION 14

How well does “Draft Plan A, District E” represent your community?

Draft Plan A, District E

Redistricting - Share your thoughts on the 1st Round of Draft Maps

1st Draft - Supervisor District Boundaries, 3 options to review



QUESTION 15

What would you change about "Draft Plan A, District E"?

Answered	20
Skipped	34

QUESTION 16

What would you keep about "Draft Plan A, District E"?

Answered	12
Skipped	42

QUESTION 17

Any other thoughts on "Draft Plan A" you would like to share? Please specify if it is the full county or a specific district you are commenting on.

Answered	26
Skipped	28

QUESTION 18

How well does the above draft map showing all proposed districts represent your community?

Redistricting - Share your thoughts on the 1st Round of Draft Maps

1st Draft - Supervisor District Boundaries, 3 options to review

Draft Plan B - Whole County



QUESTION 19

How well does "Draft Plan B, District A" represent your community?

Draft Plan B, District A



QUESTION 20

What would you change about "Draft Plan B, District A"?

Answered	19
Skipped	35

QUESTION 21

What would you keep about "Draft Plan B, District A"?

Redistricting - Share your thoughts on the 1st Round of Draft Maps

1st Draft - Supervisor District Boundaries, 3 options to review

Answered	11
Skipped	43

QUESTION 22

How well does “Draft Plan B, District B” represent your community?

Draft Plan B, District B

		%	Count
1. This is not my community		87.2%	34
2. Does not represent my community well		10.3%	4
3. Represents my community adequately		2.6%	1

QUESTION 23

What would you change about “Draft Plan B, District B”?

Answered	12
Skipped	42

QUESTION 24

What would you keep about “Draft Plan B, District B”?

Answered	8
Skipped	46

QUESTION 25

How well does “Draft Plan B, District C” represent your community?

Draft Plan B, District C

Redistricting - Share your thoughts on the 1st Round of Draft Maps

1st Draft - Supervisor District Boundaries, 3 options to review



QUESTION 26

What would you change about "Draft Plan B, District C"?

Answered	23
Skipped	31

QUESTION 27

What would you keep about "Draft Plan B, District C"?

Answered	13
Skipped	41

QUESTION 28

How well does "Draft Plan B, District D" represent your community?

Draft Plan B, District D



Redistricting - Share your thoughts on the 1st Round of Draft Maps

1st Draft - Supervisor District Boundaries, 3 options to review

QUESTION 29

What would you change about "Draft Plan B, District D"?

Answered	21
Skipped	33

QUESTION 30

What would you keep about "Draft Plan B, District D"?

Answered	14
Skipped	40

QUESTION 31

How well does "Draft Plan B, District E" represent your community?

Draft Plan B, District E

		%	Count
1. This is not my community		73.7%	28
2. Does not represent my community well		15.8%	6
3. Represents my community adequately		7.9%	3
4. Represents my community very well		2.6%	1

QUESTION 32

What would you change about "Draft Plan B, District E"?

Answered	13
Skipped	41

Redistricting - Share your thoughts on the 1st Round of Draft Maps

1st Draft - Supervisor District Boundaries, 3 options to review

QUESTION 33

What would you keep about "Draft Plan B, District E"?

Answered	9
Skipped	45

QUESTION 34

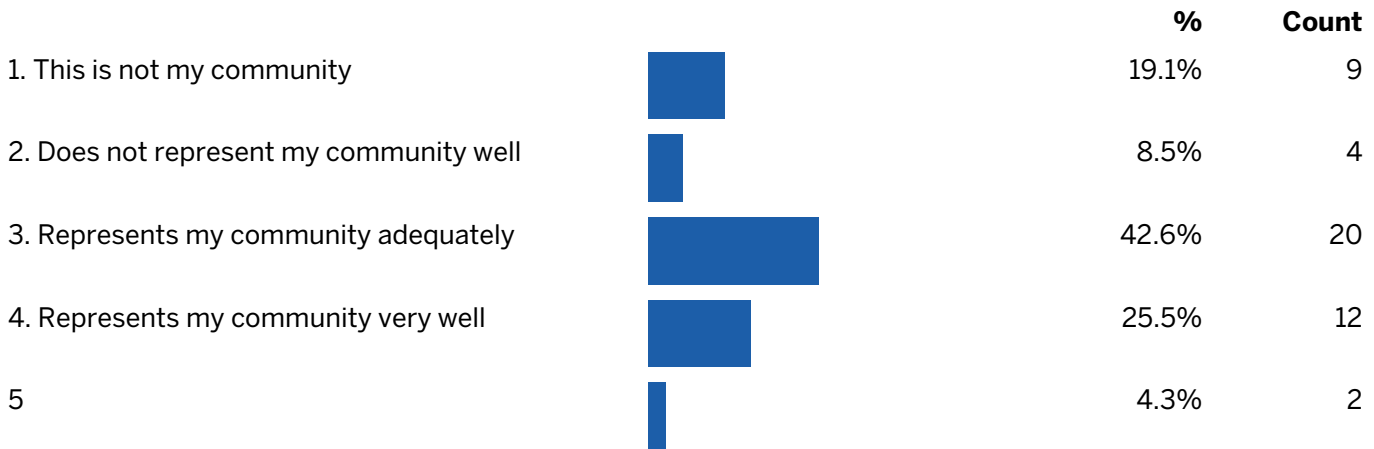
Any other thoughts on "Draft Plan B" you would like to share? Please specify if it is the full county or a specific district you are commenting on.

Answered	13
Skipped	41

QUESTION 35

How well does the above draft map showing all proposed districts represent your community?

Draft Plan C - Whole County



QUESTION 36

What would you change about "Draft Plan C, District A"?

Answered	21
Skipped	33

Redistricting - Share your thoughts on the 1st Round of Draft Maps

1st Draft - Supervisor District Boundaries, 3 options to review

QUESTION 37

What would you keep about “Draft Plan C, District A”?

Answered	14
Skipped	40

QUESTION 38

How well does “Draft Plan C, District B” represent your community?

Draft Plan C, District B

		%	Count
1. This is not my community		74.4%	29
2. Does not represent my community well		5.1%	2
3. Represents my community adequately		15.4%	6
4. Represents my community very well		2.6%	1
5		2.6%	1

QUESTION 39

What would you change about “Draft Plan C, District B”?

Answered	16
Skipped	38

QUESTION 40

What would you keep about “Draft Plan C, District B”?

Answered	11
Skipped	43

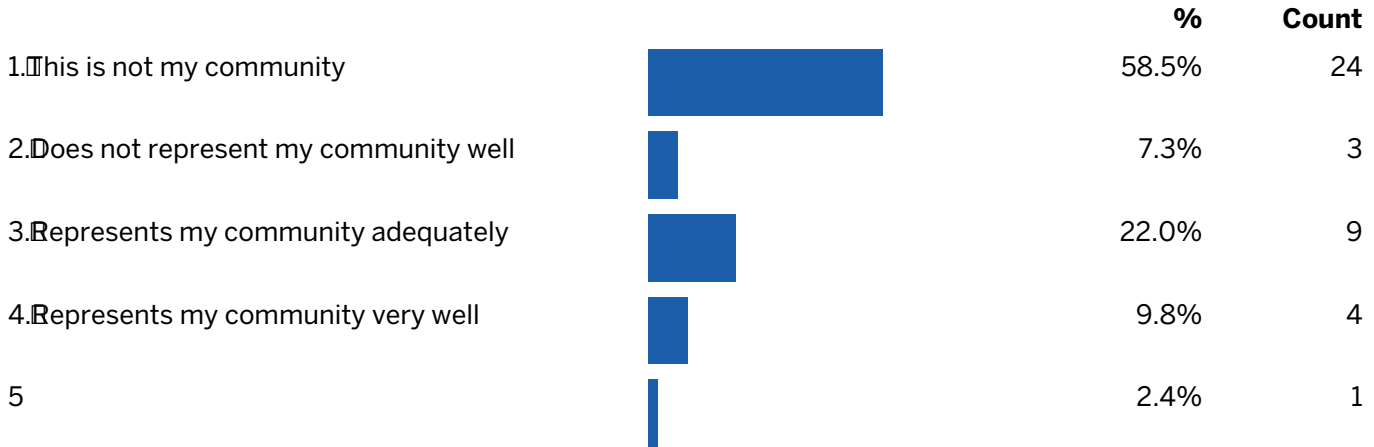
Redistricting - Share your thoughts on the 1st Round of Draft Maps

1st Draft - Supervisor District Boundaries, 3 options to review

QUESTION 41

How well does “Draft Plan C, District C” represent your community?

Draft Plan C, District C



QUESTION 42

What would you change about “Draft Plan C, District C”?

Answered	17
Skipped	37

QUESTION 43

What would you keep about “Draft Plan C, District C”?

Answered	14
Skipped	40

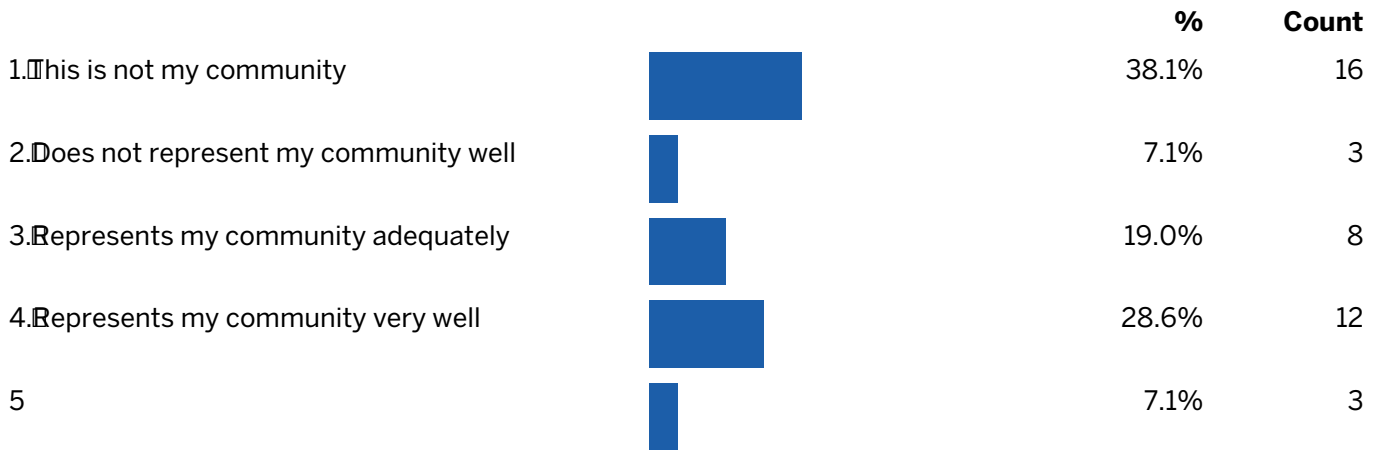
QUESTION 44

How well does “Draft Plan C, District D” represent your community?

Draft Plan C, District D

Redistricting - Share your thoughts on the 1st Round of Draft Maps

1st Draft - Supervisor District Boundaries, 3 options to review



QUESTION 45

What would you change about "Draft Plan C, District D"?

Answered	25
Skipped	29

QUESTION 46

What would you keep about "Draft Plan C, District D"?

Answered	19
Skipped	35

QUESTION 47

How well does "Draft Plan C, District E" represent your community?

Draft Plan C, District E



Redistricting - Share your thoughts on the 1st Round of Draft Maps

1st Draft - Supervisor District Boundaries, 3 options to review

		%	Count
3. Represents my community adequately		11.6%	5
4. Represents my community very well		18.6%	8
5		4.7%	2

QUESTION 48

What would you change about "Draft Plan C, District E"?

Answered	14
Skipped	40

QUESTION 49

What would you keep about "Draft Plan C, District E"?

Answered	13
Skipped	41

QUESTION 50

Any other thoughts on "Draft Plan C" you would like to share? Please specify if it is the full county or a specific district you are commenting on.

Answered	23
Skipped	31

QUESTION 51

Any other comments you would like to share with the Redistricting Advisory Commission?

Answered	30
Skipped	24

Redistricting - Share your thoughts on the 1st Round of Draft Maps

1st Draft - Supervisor District Boundaries, 3 options to review

Survey Questions

QUESTION 1

How well does the above draft map showing all proposed districts represent your community?

Row choices

- Draft Plan A - Whole County

Column choices

- 1. This is not my community
- 2. Does not represent my community well
- 3. Represents my community adequately
- 4. Represents my community very well

QUESTION 2

How well does "Draft Plan A, District A" represent your community?

Row choices

- Draft Plan A, District A

Column choices

- 1. This is not my community
- 2. Does not represent my community well
- 3. Represents my community adequately
- 4. Represents my community very well
- 5

QUESTION 3

What would you change about "Draft Plan A, District A"?

QUESTION 4

What would you keep about "Draft Plan A, District A"?

QUESTION 5

How well does "Draft Plan A, District B" represent your community?

Row choices

- Draft Plan A, District B

Column choices

- 1. This is not my community
- 2. Does not represent my community well
- 3. Represents my community adequately

- 4. Represents my community very well
- 5

QUESTION 6

What would you change about "Draft Plan A, District B"?

QUESTION 7

What would you keep about "Draft Plan A, District B"?

QUESTION 8

How well does "Draft Plan A, District C" represent your community?

Row choices

- Draft Plan A, District C

Column choices

- 1. This is not my community
- 2. Does not represent my community well
- 3. Represents my community adequately
- 4. Represents my community very well
- 5

QUESTION 9

What would you change about "Draft Plan A, District C"?

QUESTION 10

What would you keep about "Draft Plan A, District C"?

QUESTION 11

How well does "Draft Plan A, District D" represent your community?

Row choices

- Draft Plan A, District D

Column choices

- 1. This is not my community
- 2. Does not represent my community well
- 3. Represents my community adequately
- 4. Represents my community very well
- 5

Redistricting - Share your thoughts on the 1st Round of Draft Maps

1st Draft - Supervisor District Boundaries, 3 options to review

QUESTION 12

What would you change about "Draft Plan A, District D"?

• 5

QUESTION 13

What would you keep about "Draft Plan A, District D"?

QUESTION 19

How well does "Draft Plan B, District A" represent your community?

Row choices

• Draft Plan B, District A

Column choices

- 1. This is not my community
- 2. Does not represent my community well
- 3. Represents my community adequately
- 4. Represents my community very well
- 5

QUESTION 14

How well does "Draft Plan A, District E" represent your community?

Row choices

• Draft Plan A, District E

Column choices

- 1. This is not my community
- 2. Does not represent my community well
- 3. Represents my community adequately
- 4. Represents my community very well
- 5

QUESTION 20

What would you change about "Draft Plan B, District A"?

QUESTION 15

What would you change about "Draft Plan A, District E"?

QUESTION 21

What would you keep about "Draft Plan B, District A"?

QUESTION 16

What would you keep about "Draft Plan A, District E"?

QUESTION 22

How well does "Draft Plan B, District B" represent your community?

Row choices

• Draft Plan B, District B

Column choices

- 1. This is not my community
- 2. Does not represent my community well
- 3. Represents my community adequately
- 4. Represents my community very well

QUESTION 17

Any other thoughts on "Draft Plan A" you would like to share? Please specify if it is the full county or a specific district you are commenting on.

QUESTION 23

What would you change about "Draft Plan B, District B"?

QUESTION 18

How well does the above draft map showing all proposed districts represent your community?

Row choices

• Draft Plan B - Whole County

Column choices

- 1. This is not my community
- 2. Does not represent my community well
- 3. Represents my community adequately
- 4. Represents my community very well

QUESTION 24

What would you keep about "Draft Plan B, District B"?

QUESTION 25

How well does "Draft Plan B, District C" represent your community?

Redistricting - Share your thoughts on the 1st Round of Draft Maps

1st Draft - Supervisor District Boundaries, 3 options to review

Row choices

- Draft Plan B, District C

Column choices

- 1. This is not my community
- 2. Does not represent my community well
- 3. Represents my community adequately
- 4. Represents my community very well
- 5

QUESTION 26

What would you change about "Draft Plan B, District C"?

QUESTION 27

What would you keep about "Draft Plan B, District C"?

QUESTION 28

How well does "Draft Plan B, District D" represent your community?

Row choices

- Draft Plan B, District D

Column choices

- 1. This is not my community
- 2. Does not represent my community well
- 3. Represents my community adequately
- 4. Represents my community very well
- 5

QUESTION 29

What would you change about "Draft Plan B, District D"?

QUESTION 30

What would you keep about "Draft Plan B, District D"?

QUESTION 31

How well does "Draft Plan B, District E" represent your community?

Row choices

- Draft Plan B, District E

Column choices

- 1. This is not my community

- 2. Does not represent my community well
- 3. Represents my community adequately
- 4. Represents my community very well
- 5

QUESTION 32

What would you change about "Draft Plan B, District E"?

QUESTION 33

What would you keep about "Draft Plan B, District E"?

QUESTION 34

Any other thoughts on "Draft Plan B" you would like to share? Please specify if it is the full county or a specific district you are commenting on.

QUESTION 35

How well does the above draft map showing all proposed districts represent your community?

Row choices

- Draft Plan C - Whole County

Column choices

- 1. This is not my community
- 2. Does not represent my community well
- 3. Represents my community adequately
- 4. Represents my community very well
- 5

QUESTION 36

What would you change about "Draft Plan C, District A"?

QUESTION 37

What would you keep about "Draft Plan C, District A"?

QUESTION 38

How well does "Draft Plan C, District B" represent your community?

Row choices

- Draft Plan C, District B

Redistricting - Share your thoughts on the 1st Round of Draft Maps

1st Draft - Supervisor District Boundaries, 3 options to review

Column choices

- 1. This is not my community
- 2. Does not represent my community well
- 3. Represents my community adequately
- 4. Represents my community very well
- 5

QUESTION 39

What would you change about "Draft Plan C, District B"?

QUESTION 40

What would you keep about "Draft Plan C, District B"?

QUESTION 41

How well does "Draft Plan C, District C" represent your community?

Row choices

- Draft Plan C, District C

Column choices

- 1. This is not my community
- 2. Does not represent my community well
- 3. Represents my community adequately
- 4. Represents my community very well
- 5

QUESTION 42

What would you change about "Draft Plan C, District C"?

QUESTION 43

What would you keep about "Draft Plan C, District C"?

QUESTION 44

How well does "Draft Plan C, District D" represent your community?

Row choices

- Draft Plan C, District D

Column choices

- 1. This is not my community
- 2. Does not represent my community well
- 3. Represents my community adequately

- 4. Represents my community very well

- 5

QUESTION 45

What would you change about "Draft Plan C, District D"?

QUESTION 46

What would you keep about "Draft Plan C, District D"?

QUESTION 47

How well does "Draft Plan C, District E" represent your community?

Row choices

- Draft Plan C, District E

Column choices

- 1. This is not my community
- 2. Does not represent my community well
- 3. Represents my community adequately
- 4. Represents my community very well
- 5

QUESTION 48

What would you change about "Draft Plan C, District E"?

QUESTION 49

What would you keep about "Draft Plan C, District E"?

QUESTION 50

Any other thoughts on "Draft Plan C" you would like to share? Please specify if it is the full county or a specific district you are commenting on.

QUESTION 51

Any other comments you would like to share with the Redistricting Advisory Commission?

Redistricting - Share your thoughts on the 1st Round of Draft Maps

1st Draft - Supervisor District Boundaries, 3 options to review

Individual Registered Responses

Name not shown

inside district 4

October 8, 2021, 5:51 PM

Question 1

Draft Plan A - Whole County: 2. Does not represent my community well

Question 2

Draft Plan A, District A: 1. This is not my community

Question 3

No response

Question 4

No response

Question 5

Draft Plan A, District B: 1. This is not my community

Question 6

No response

Question 7

No response

Question 8

Draft Plan A, District C: 2. Does not represent my community well

Question 9

Please do NOT split the City of Eureka in half. I understand the "Community of Interest" planning process, but I do not understand the justification for claiming a neighborhood in Eureka has more in common with a neighboring city 7 miles away than its own City it is a part of. If we were a larger region with major population disparity between districts, I understand the need to split cities. But the justification that West Eureka has more in common with Arcata is not true as I have lived in Eureka for 11 years in West Eureka where you are proposing to split. I walk 5 days a week from one end of the Eureka to the other, this is a small City that has the Community Interest of being an actual community. Furthermore, you have proposed to allocate a significant portion of Eureka to a new district, of which has the 101 corridor, a public marina, and a harbor which Arcata

has no commonalities with. Additionally, you are proposing to split Old Town Eureka in half which is absolutely a Community of Interest. This is a Nationally Registered Historic location, an Arts District (which is coveted and not handed out to many cities in the state), and part of Eureka Main Street. These are just a few reasons how the majority of Eureka have a Community Interest of their own, much stronger than trying to make relations to Arcata.

Question 10

I have heard that those along the peninsula would like to be together and that makes sense to me. Please keep Eureka in tact per the current District Map, NOT what you are proposing here.

Question 11

Draft Plan A, District D: 2. Does not represent my community well

Question 12

Please do NOT split the City of Eureka in half. I understand the "Community of Interest" planning process, but I do not understand the justification for claiming a neighborhood in Eureka has more in common with a neighboring city 7 miles away than its own City it is a part of. If we were a larger region with major population disparity between districts, I understand the need to split cities. But the justification that West Eureka has more in common with Arcata is not true as I have lived in Eureka for 11 years in West Eureka where you are proposing to split. I walk 5 days a week from one end of the Eureka to the other, this is a small City that has the Community Interest of being an actual community. Furthermore, you have proposed to allocate a significant portion of Eureka to a new district, of which has the 101 corridor, a public marina, and a harbor which Arcata has no commonalities with. Additionally, you are proposing to split Old Town Eureka in half which is absolutely a Community of Interest. This is a Nationally Registered Historic location, an Arts District (which is coveted and not handed out to many cities in the state), and part of Eureka Main Street. These are just a few reasons how the majority of Eureka have a Community Interest of their own, much stronger than trying to make relations to Arcata.

Question 13

Nothing.

Question 14

Draft Plan A, District E: 1. This is not my community

Question 15

No response

Redistricting - Share your thoughts on the 1st Round of Draft Maps

1st Draft - Supervisor District Boundaries, 3 options to review

Question 16

No response

Question 17

I am commenting on District 3 and 4, or on this proposal, C & D. I ask that you please do not move forward with this proposal due to the arbitrary splitting of Eureka in half based on some idea that this area has more in common with Arcata than the City it is a part of. I commend you for taking a fresh look at the map and attempting to think outside the box and look for improvement. The proposal to split Eureka in half is not an improvement and would sever a Community of Interest. Please do not do this.

Question 18

Draft Plan B - Whole County: 1. This is not my community

Question 19

No response

Question 20

No response

Question 21

No response

Question 22

Draft Plan B, District B: 1. This is not my community

Question 23

No response

Question 24

No response

Question 25

Draft Plan B, District C: 3. Represents my community adequately

Question 26

I would take the border more North East and include a similar perimeter to the current District 4 map. This example map is not showing any streets but it looks like it cuts off right at the Samoa Bridge which cuts off a portion of the Eureka Waterfront Trail which is a Community of Interest. The current District 4 map continues East of Harrison Ave. including

portions of Myrtle Town and along the beginning 101 corridor which is City of Eureka still. While this is an improvement from Draft Plan A, this map should encompass more of North and East Eureka.

I would ask if possible, any more draft maps include street names so I can give more accurate feedback.

Question 27

No response

Question 28

Draft Plan B, District D: 2. Does not represent my community well

Question 29

I would inch the West most border more East. I would focus on covering the unincorporated county areas outside Eureka city limits. Without street names, it is hard to tell, but I believe this is removing Sequoia Park and Zoo which is the City of Eureka's first and oldest Park. I find Sequoia Park to be a very strong Community Interest for all of Eureka as it originated in 1894 and there are generations of Eureka's parents, grandparents, and great grandparents have history with this park. It is VERY special to Eureka's.

Question 30

The City of Arcata seems to be in tact which is good for them. Not good for me as a Eureka resident.

Question 31

Draft Plan B, District E: 1. This is not my community

Question 32

No response

Question 33

No response

Question 34

I am commenting on Districts 3 and 4 or on this proposal, C and D. I appreciate at this version is a less dramatic split of Eureka than Plan A, and it is in closer proximity to Arcata. But it is still a significant departure from the current District 4 map, as it takes more of North and East Eureka than the districts currently are. I believe the current District 4 map covering Eureka works well and does not need to be changed short of inching a block or two for population related needs.

Redistricting - Share your thoughts on the 1st Round of Draft Maps

1st Draft - Supervisor District Boundaries, 3 options to review

Question 35

Draft Plan C - Whole County: 4. Represents my community very well

Question 36

I live in District 4 or on this map, D. I very much like this map as it keeps most of the City of Eureka in the same district. I have no changes for this map.

Question 37

I live in District 4 or on this map, D. I very much like this map as it keeps most of the City of Eureka in the same district.

Question 38

Draft Plan C, District B: 1. This is not my community

Question 39

No response

Question 40

No response

Question 41

Draft Plan C, District C: 1. This is not my community

Question 42

No response

Question 43

No response

Question 44

Draft Plan C, District D: 4. Represents my community very well

Question 45

I would not change anything

Question 46

I would keep the coverage of the City of Eureka the same as it keeps it mostly in tact. I find it very important for the City of Eureka to remain together as much as possible within a district. And this is a very strong reflection of that. Thank you very much for offering a Plan which honors this.

Question 47

Draft Plan C, District E: 1. This is not my community

Question 48

No response

Question 49

No response

Question 50

No response

Question 51

Thank you so much for your time and effort on this topic. And thank you for being open-minded about the possibilities and improvements that this process offers.

I would like to again explain why I believe Eureka should remain mostly in tact for county districts, specifically why I am so opposed to Draft A.

A city shares so many different interests, including Eureka: history, commerce, parks, trails, highways, waterfront, bay, culture, communication, government, relationships, and programs.

Unlike cities such as in the bay area, Eureka does not border any other City. When leaving City limits in all directions, it becomes unincorporated county. Arcata is 7 miles north separated by a highway, and Fortuna or Ferndale is over 17 miles South separated by highway. Due to the isolated nature of the City of Eureka, I have not heard of a strong justification why Eureka needs to be split into 2 districts. Returning to the bay area reference, many cities border each other with invisible lines where cities bleed into each other and I can understand how in those situations cities may not get to stick entirely together in a district. This is not the case for Eureka.

After reviewing the committee meetings, I understand that there has not been a huge population shift in the districts. It sounds like we could inch over some lines slightly, and meet the requirements of the state. Rather, the committee sees an opportunity for more improvement beyond the state requirements. Which is awesome! But please, splitting Eureka is not an improvement.

The City of Eureka has the following Community of Interest that I can think of:

-Highway 101 goes right through town- this is unique and comes with many challenges (we have a very high pedestrian vs. vehicle rate and vehicle vs. vehicle rate)

-Parks and the Eureka Waterfront Trail

Redistricting - Share your thoughts on the 1st Round of Draft Maps

1st Draft - Supervisor District Boundaries, 3 options to review

- Cultural Arts District Designation
- Old Town Eureka
- Eureka Main St.
- The Eureka Chamber of Commerce
- Walkability- you can walk from one end of the City to the other easily, meaning community networking and relationships are strong without being next-door neighbors
- The Humboldt Bay
- The Eureka Public Marina
- Woodley Island
- Humboldt Bay Harbor District
- History, many nationally registered historic places
- Government- The City of Eureka and Eureka City Council and related commissions and public services
- Public Art- over 100 murals

I am sure there are even more I could add. The only overlaps I see with Arcata that cannot be found with any other city or region in the county include proximity to the bay and ocean. Homelessness and housing are county-wide issues not unique to any City.

Lastly, I will say I wholeheartedly disagree that West Eureka and Arcata have more in common than West Eureka and Eureka due to rental rates and housing needs. Housing is a countywide issue and rental houses seem random as compared to every other social issue on our plates these days.

Thank you so much for this opportunity to fill out this survey and providing options. I hope you get a lot of responses and encourage you to place any paid advertising you can to get the word out about this community process. If for some reason the districts become dramatically changed, I really hope everyone it affects gets the opportunity before finalized to weigh in. I only just caught wind of this last week due to Lost Coast Outpost and I am very engaged in local issues. But I understand the challenges of getting the word out especially on issues which might seem boring to the average citizen.

Thank you again to everyone involved in this important public process. Your transparency has been stellar.

Name not available

inside district 4

October 8, 2021, 6:17 PM

Question 1

Draft Plan A - Whole County: 2. Does not represent my community well

Question 2

Draft Plan A, District A: 1. This is not my community

Question 3

No response

Question 4

No response

Question 5

Draft Plan A, District B: 1. This is not my community

Question 6

No response

Question 7

No response

Question 8

Draft Plan A, District C: 2. Does not represent my community well

Question 9

Reunite the City of Eureka moving the "Arcata part" back together with the rest of Eureka

Question 10

Keeping Arcata together

Question 11

Draft Plan A, District D: 2. Does not represent my community well

Question 12

Reunite Eureka and cut off the district to the East and South

Question 13

The urban Eureka part

Question 14

Draft Plan A, District E: 1. This is not my community

Question 15

No response

Question 16

Redistricting - Share your thoughts on the 1st Round of Draft Maps

1st Draft - Supervisor District Boundaries, 3 options to review

No response

Question 17

Splitting up Eureka in this way looks a lot like gerrymandering. It would drastically change the political slant of the districts in favor of conservatives.

Question 18

No response

Question 19

Draft Plan B, District A: 1. This is not my community

Question 20

No response

Question 21

No response

Question 22

Draft Plan B, District B: 1. This is not my community

Question 23

No response

Question 24

No response

Question 25

Draft Plan B, District C: 3. Represents my community adequately

Question 26

It's hard to tell details with this general of a map, but it looks pretty good.

Question 27

No response

Question 28

Draft Plan B, District D: 1. This is not my community

Question 29

No response

Question 30

No response

Question 31

Draft Plan B, District E: 1. This is not my community

Question 32

No response

Question 33

No response

Question 34

No response

Question 35

Draft Plan C - Whole County: 1. This is not my community

Question 36

No response

Question 37

No response

Question 38

Draft Plan C, District B: 1. This is not my community

Question 39

No response

Question 40

No response

Question 41

Draft Plan C, District C: 1. This is not my community

Question 42

No response

Redistricting - Share your thoughts on the 1st Round of Draft Maps

1st Draft - Supervisor District Boundaries, 3 options to review

Question 43

No response

Question 44

Draft Plan C, District D: 3. Represents my community adequately

Question 45

No response

Question 46

No response

Question 47

Draft Plan C, District E: 1. This is not my community

Question 48

No response

Question 49

No response

Question 50

This is the best one because it keeps contiguous areas together without changing the current districts a lot.

Question 51

Please don't adopt a map that changes the political nature of the districts. The communities of interest represented by the cities in Humboldt are important. The drafts that put Eureka with Arcata combined working class renters with college student renters and they have very little in common.

Name not shown

inside district 3

October 9, 2021, 5:18 AM

Question 1

No response

Question 2

Draft Plan A, District A: 2. Does not represent my community well

Question 3

The difficult question is where to put the Willow Creek area. To have a district that extends from Shelter Cove to Willow Creek seems so geographically daunting for any supervisor to cover. They will have to constantly be on the road. Willow Creek would seem to belong better to any other District except D. I recognize that the challenge is to deal with the reality that the population centers are all in the north half of the county.

Question 4

No response

Question 5

No response

Question 6

No response

Question 7

No response

Question 8

No response

Question 9

No response

Question 10

No response

Question 11

No response

Question 12

No response

Question 13

No response

Question 14

No response

Redistricting - Share your thoughts on the 1st Round of Draft Maps

1st Draft - Supervisor District Boundaries, 3 options to review

Question 15

No response

Question 16

No response

Question 17

No response

Question 18

No response

Question 19

No response

Question 20

No response

Question 21

No response

Question 22

No response

Question 23

No response

Question 24

No response

Question 25

No response

Question 26

No response

Question 27

No response

Question 28

Draft Plan B, District D: 2. Does not represent my community well

Question 29

The northern portion of Eureka is so different than Arcata with many different issues. Arcata seems more connected to Blue Lake.

Question 30

No response

Question 31

No response

Question 32

No response

Question 33

No response

Question 34

No response

Question 35

No response

Question 36

No response

Question 37

No response

Question 38

No response

Question 39

No response

Question 40

No response

Question 41

No response

Question 42

Redistricting - Share your thoughts on the 1st Round of Draft Maps

1st Draft - Supervisor District Boundaries, 3 options to review

No response

Question 43

No response

Question 44

No response

Question 45

No response

Question 46

No response

Question 47

No response

Question 48

No response

Question 49

No response

Question 50

This option seems to make the most sense to me. It does not split up Southern Humboldt, keeps Willow Creek with Hoopa, Orleans, and McK north, keeps Arcata whole.

Question 51

Thank you for your efforts!

Name not shown

inside district 3

October 9, 2021, 7:19 AM

Question 1

Draft Plan A - Whole County: 3. Represents my community adequately

Question 2

No response

Question 3

No response

Question 4

No response

Question 5

No response

Question 6

No response

Question 7

No response

Question 8

No response

Question 9

No response

Question 10

No response

Question 11

Draft Plan A, District D: 4. Represents my community very well

Question 12

No response

Question 13

No response

Question 14

No response

Question 15

No response

Question 16

No response

Redistricting - Share your thoughts on the 1st Round of Draft Maps

1st Draft - Supervisor District Boundaries, 3 options to review

Question 17

No response

Question 18

Draft Plan B - Whole County: 3. Represents my community adequately

Question 19

No response

Question 20

No response

Question 21

No response

Question 22

No response

Question 23

No response

Question 24

No response

Question 25

No response

Question 26

No response

Question 27

No response

Question 28

Draft Plan B, District D: 2.Does not represent my community well

Question 29

No response

Question 30

No response

Question 31

No response

Question 32

No response

Question 33

No response

Question 34

No response

Question 35

Draft Plan C - Whole County: 3. Represents my community adequately

Question 36

No response

Question 37

No response

Question 38

No response

Question 39

No response

Question 40

No response

Question 41

No response

Question 42

No response

Question 43

No response

Question 44

Draft Plan C, District D: 4.Represents my community very well

Redistricting - Share your thoughts on the 1st Round of Draft Maps

1st Draft - Supervisor District Boundaries, 3 options to review

Question 45

No response

Question 46

No response

Question 47

No response

Question 48

No response

Question 49

No response

Question 50

No response

Question 51

No, but for my address this is better.

Name not shown

inside district 5

October 9, 2021, 7:24 AM

Question 1

Draft Plan A - Whole County: 3. Represents my community adequately

Question 2

Draft Plan A, District A: 2. Does not represent my community well

Question 3

Willow Creek is an integral part of Northeast Humboldt. McKinleyville is not--it is much more closely allied with the population centers. If you need to balance population (a good idea) then please include less in the McK area and include Willow Creek to the Trinity County border in District E.

Question 4

everything west of Lord Ellis pass.

Question 5

Draft Plan A, District B: 1. This is not my community

Question 6

No response

Question 7

No response

Question 8

Draft Plan A, District C: 1. This is not my community

Question 9

No response

Question 10

No response

Question 11

Draft Plan A, District D: 1. This is not my community

Question 12

Dividing Eureka needs more explanation as to why there and why this is a good idea.

Question 13

No response

Question 14

Draft Plan A, District E: 2. Does not represent my community well

Question 15

Willow Creek is an integral part of Northeast Humboldt. McKinleyville is not--it is much more closely allied with the population centers. If you need to balance population (a good idea) then please include less in the McK area and include Willow Creek to the Trinity County border in this district.

Question 16

The rest of the map. This includes much of Karuk, Yurok, Hupa, and other tribal ancestral territories, including the Trinity and Klamath Rivers and the north coast of Humboldt County.

Redistricting - Share your thoughts on the 1st Round of Draft Maps

1st Draft - Supervisor District Boundaries, 3 options to review

Question 17

No response

Question 18

No response

Question 19

Draft Plan B, District A: 2. Does not represent my community well

Question 20

Willow Creek is an integral part of Northeast Humboldt. McKinleyville is not--it is much more closely allied with the population centers. If you need to balance population (a good idea) then please include less in the McK area and include Willow Creek to the Trinity County border in District E.

Question 21

Everything west of Lord Ellis.

Question 22

Draft Plan B, District B: 1. This is not my community

Question 23

No response

Question 24

No response

Question 25

Draft Plan B, District C: 1. This is not my community

Question 26

No response

Question 27

No response

Question 28

Draft Plan B, District D: 1. This is not my community

Question 29

No response

Question 30

No response

Question 31

No response

Question 32

Willow Creek is an integral part of Northeast Humboldt. McKinleyville is not--it is much more closely allied with the population centers. If you need to balance population (a good idea) then please include less in the McK area and include Willow Creek to the Trinity County border in District E.

Question 33

No response

Question 34

No response

Question 35

Draft Plan C - Whole County: 1. This is not my community

Question 36

No response

Question 37

No response

Question 38

Draft Plan C, District B: 1. This is not my community

Question 39

No response

Question 40

No response

Question 41

Draft Plan C, District C: 1. This is not my community

Redistricting - Share your thoughts on the 1st Round of Draft Maps

1st Draft - Supervisor District Boundaries, 3 options to review

Question 42

No response

Question 43

No response

Question 44

Draft Plan C, District D: 1. This is not my community

Question 45

not clear why District D would have so much of the coast north of its population.

Question 46

No response

Question 47

Draft Plan C, District E: 4. Represents my community very well

Question 48

Please report Native populations in your census reporting for all plans. Other designations are important but Natives are an important component of Humboldt County.

Question 49

Better than draft plans A and B, thoroughly includes the Native communities within Humboldt County.

Question 50

No response

Question 51

No response

Name not shown

inside district 5

October 9, 2021, 7:43 AM

Question 1

Draft Plan A - Whole County: 1. This is not my community

Question 2

Draft Plan A, District A: 1. This is not my community

Question 3

This is the most gerrymandered, bizarre district of them all. Even if the elected supervisor had an electric car, they probably couldn't get to all their constituents in one charge.

Question 4

I still do not know why the southernmost districts are not divided horizontally on the map as opposed to this difficult-to-travel arrangement. Just cut off the north part--the arm that goes to Willow Creek and paste it on to the south. Petrolia and Willow Creek in the same district makes no sense.

Question 5

Draft Plan A, District B: 1. This is not my community

Question 6

Why is the cut between districts vertical as opposed to horizontal? Is Southern Humboldt so distinctly different on the east and west sides?

Question 7

The more southern part.

Question 8

Draft Plan A, District C: 1. This is not my community

Question 9

Get Eureka out! Include the Bottom--it is part of Arcata. Blue Lake shares more with Arcata than western Eureka.

Question 10

Arcata and the Peninsula fit well together.

Question 11

Draft Plan A, District D: 1. This is not my community

Question 12

Maintain Eureka as an entity; do not exclude one portion.

Question 13

Redistricting - Share your thoughts on the 1st Round of Draft Maps

1st Draft - Supervisor District Boundaries, 3 options to review

Most of Eureka is included.

Question 14

Draft Plan A, District E: 2. Does not represent my community well

Question 15

Willow Creek is not included, however Hoopa and environs are. Is the supervisor supposed to drive over Bald Hills to access his or her district? Ditto for including what looks like the Arcata Bottom. Districts need to be contiguous by transportation in order to make sense. Are we not supposed to be decreasing transportation-related emissions?

Question 16

Most of the north part of the district remains as it has been, which makes sense.

Question 17

Without having to access the guidelines for civility I would like to say, "What were you thinking?" Districts need to be contiguous in order for supervisors to be able to serve them adequately, particularly during winter and other times of hardship or disaster which may be coming our way, especially if we ignore that more than half of Humboldt County's pollution comes from vehicles. A supervisor should not have to tour portions of another elected official's territory in order to access his or hers.

Question 18

No response

Question 19

No response

Question 20

No response

Question 21

No response

Question 22

No response

Question 23

No response

Question 24

No response

Question 25

No response

Question 26

No response

Question 27

No response

Question 28

No response

Question 29

No response

Question 30

No response

Question 31

No response

Question 32

No response

Question 33

No response

Question 34

No response

Question 35

Draft Plan C - Whole County: 4. Represents my community very well

Question 36

Makes the most sense.

Question 37

Of the options, this is best for the supervisor. It is contiguous and

Redistricting - Share your thoughts on the 1st Round of Draft Maps

1st Draft - Supervisor District Boundaries, 3 options to review

accessible.

Question 38

No response

Question 39

Looks good.

Question 40

This looks like the easiest way for the supervisor of this district to access constituents.

Question 41

No response

Question 42

Looks good.

Question 43

Despite the strange shape, this one makes sense when considering roads and access.

Question 44

Draft Plan C, District D: 1. This is not my community

Question 45

This one makes sense.

Question 46

Everything.

Question 47

Draft Plan C, District E: 4. Represents my community very well

Question 48

This makes the most sense.

Question 49

Looks good.

Question 50

The districts look manageable. Bearing in mind that a supervisor needs access to his or her district, this overall provides that the best of the options.

Question 51

Plan A and B both have the same shortcomings. My comments on Plan A and B would be the same, so I omitted commenting on B. Draft Plan C is the most intelligent and least gerrymandered. Please think of the poor supervisors who are going to have to drive around their districts to meet with their constituents. Petrolia and Willow Creek do not belong in the same district!

Name not shown

inside district 4

October 9, 2021, 7:57 AM

Question 1

No response

Question 2

No response

Question 3

No response

Question 4

No response

Question 5

No response

Question 6

No response

Question 7

No response

Question 8

Draft Plan A, District C: 2. Does not represent my community well

Question 9

No response

Redistricting - Share your thoughts on the 1st Round of Draft Maps

1st Draft - Supervisor District Boundaries, 3 options to review

Question 10

No response

Question 11

Draft Plan A, District D: 2. Does not represent my community well

Question 12

Do not take the heart of Eureka out and join it with Arcata. Eureka is connected to its downtown - and should continue to be through coherent political representation. I live near Carson Park and this version of the map bifurcates Eureka in a way that doesn't make sense - joining the actual downtown (business district) of Humboldt County's largest city with another town altogether. There are almost no similarities here - while I've heard that this makes sense because of a "high proportion of renters," that logic only holds if you ignore all the other dissimilarities. Arcata has a disproportionately higher population of students (who may or may not vote in Humboldt county). The problems facing Arcata have more to do with wealth inequality and lack of housing options for students and lack of affordable housing for the middle class, while Eureka struggles with long-term homelessness. In addition, Eureka has a really vibrant art scene that is connecting the city; it has many events that draw people downtown from around the city. Carving out Eureka's downtown and connecting it with Arcata is really insulting.

Question 13

No response

Question 14

No response

Question 15

No response

Question 16

No response

Question 17

No response

Question 18

Draft Plan B - Whole County: 3. Represents my community adequately

Question 19

Draft Plan B, District A: 3. Represents my community adequately

Question 20

No response

Question 21

No response

Question 22

No response

Question 23

No response

Question 24

No response

Question 25

Draft Plan B, District C: 3. Represents my community adequately

Question 26

This makes more sense. Here, there is a coherence to Eureka (you can see the bulk of Eureka as one city). While I understand that the entirety of the city can't be in one district, here there is connection and a logic. You keep Eureka mostly represented as one. The outlying areas, which are commuter-oriented, are cut off... that makes more sense than cutting out the middle of the city.

Question 27

No response

Question 28

No response

Question 29

No response

Question 30

No response

Question 31

No response

Question 32

Redistricting - Share your thoughts on the 1st Round of Draft Maps

1st Draft - Supervisor District Boundaries, 3 options to review

No response

Question 33

No response

Question 34

No response

Question 35

No response

Question 36

No response

Question 37

No response

Question 38

No response

Question 39

No response

Question 40

No response

Question 41

No response

Question 42

No response

Question 43

No response

Question 44

Draft Plan C, District D: 3. Represents my community adequately

Question 45

Again - there is some coherence here. Eureka is mostly intact. I probably prefer the second option (Draft Plan B) but from my perspective, this at

least retains the bulk of Eureka as one political unit. I think the question (for me, from my admittedly narrow point of view) is whether east Eureka is more Eureka, or south Eureka is more Eureka. I would say that south Eureka seems more connected.

Question 46

No response

Question 47

No response

Question 48

No response

Question 49

No response

Question 50

No response

Question 51

No response

Name not shown

inside district 4

October 9, 2021, 8:12 AM

Question 1

Draft Plan A - Whole County: 1. This is not my community

Question 2

Draft Plan A, District A: 3. Represents my community adequately

Question 3

No response

Question 4

No response

Question 5

Draft Plan A, District B: 1. This is not my community

Redistricting - Share your thoughts on the 1st Round of Draft Maps

1st Draft - Supervisor District Boundaries, 3 options to review

Question 6

No response

Question 7

No response

Question 8

Draft Plan A, District C: 1. This is not my community

Question 9

No response

Question 10

No response

Question 11

Draft Plan A, District D: 3. Represents my community adequately

Question 12

No response

Question 13

Like that fact that it includes Cutten and Southern Eureka together

Question 14

Draft Plan A, District E: 1. This is not my community

Question 15

No response

Question 16

No response

Question 17

No response

Question 18

Draft Plan B - Whole County: 3. Represents my community adequately

Question 19

Draft Plan B, District A: 3. Represents my community adequately

Question 20

No response

Question 21

No response

Question 22

Draft Plan B, District B: 1. This is not my community

Question 23

No response

Question 24

No response

Question 25

Draft Plan B, District C: 1. This is not my community

Question 26

No response

Question 27

No response

Question 28

Draft Plan B, District D: 3. Represents my community adequately

Question 29

Interesting idea to combine parts of Eureka with Arcata

Question 30

I like the idea, but don't think it represents the variety of communities well

Question 31

Draft Plan B, District E: 1. This is not my community

Question 32

No response

Question 33

No response

Redistricting - Share your thoughts on the 1st Round of Draft Maps

1st Draft - Supervisor District Boundaries, 3 options to review

Question 34

No response

Question 35

Draft Plan C - Whole County: 4. Represents my community very well

Question 36

No response

Question 37

No response

Question 38

Draft Plan C, District B: 1. This is not my community

Question 39

No response

Question 40

No response

Question 41

Draft Plan C, District C: 1. This is not my community

Question 42

No response

Question 43

No response

Question 44

Draft Plan C, District D: 3. Represents my community adequately

Question 45

Add more of the Indianola area to the plan

Question 46

No response

Question 47

Draft Plan C, District E: 1. This is not my community

Question 48

No response

Question 49

No response

Question 50

No response

Question 51

No response

Name not shown

inside district 3

October 9, 2021, 8:57 AM

Question 1

Draft Plan A - Whole County: 2. Does not represent my community well

Question 2

Draft Plan A, District A: 2. Does not represent my community well

Question 3

This is a terrible idea. The geographic area encompassed is far too vast to be adequately represented. Willow Creek and Shelter Cove (at least it appears that way-these maps are awful!!!) in the same district? Are you kidding?

Question 4

These maps are terrible. One cannot get a good sense of what communities are included unless it's a large population center. One should be able to zoom in on these to see where the actual boundaries are.

Question 5

Draft Plan A, District B: 2. Does not represent my community well

Question 6

No response

Question 7

These maps are terrible. One cannot get a good sense of what

Redistricting - Share your thoughts on the 1st Round of Draft Maps

1st Draft - Supervisor District Boundaries, 3 options to review

communities are included unless it's a large population center. One should be able to zoom in on these to see where the actual boundaries are.

Question 8

Draft Plan A, District C: 2. Does not represent my community well

Question 9

Whose absurd idea is it to incorporate Eureka and Arcata into the same district? Gerrymander much? It would appear from this lousy map that the Bottom might not even be included in this district! That's outrageous. The Bottom is in the Sphere of Influence of the City of Arcata. Why do this?

Question 10

You need to start again. These proposed districts are absurd.

Question 11

Draft Plan A, District D: 2. Does not represent my community well

Question 12

Why is Eureka not one district? Why is part of Eureka included with Arcata and the Arcata Bottom not included with Arcata? This is ridiculous.

Question 13

No response

Question 14

Draft Plan A, District E: 2. Does not represent my community well

Question 15

The Bottom should be included with Arcata. Willow Creek and Hoopa should be together and from this crappy map, it appears they would be indifferent districts.

Question 16

No response

Question 17

No response

Question 18

Draft Plan B - Whole County: 2. Does not represent my community well

Question 19

Draft Plan B, District A: 2. Does not represent my community well

Question 20

This is an absurd district. It would be almost impossible for a supervisor to adequately represent constituents

Question 21

These maps are terrible. One cannot get a good sense of what communities are included unless it's a large population center. One should be able to zoom in on these to see where the actual boundaries are.

Question 22

Draft Plan B, District B: 1. This is not my community

Question 23

No response

Question 24

No response

Question 25

No response

Question 26

No response

Question 27

These maps are terrible. One cannot get a good sense of what communities are included unless it's a large population center. One should be able to zoom in on these to see where the actual boundaries are.

Question 28

Draft Plan B, District D: 2. Does not represent my community well

Question 29

It appears that the Bottom is not included with Arcata whereas parts of Eureka are. This is absurd.

Question 30

Redistricting - Share your thoughts on the 1st Round of Draft Maps

1st Draft - Supervisor District Boundaries, 3 options to review

No response

Question 31

Draft Plan B, District E: 2. Does not represent my community well

Question 32

Arcata needs to be included in this. It looks like (thought it's hard to tell from these lousy maps) that the Bottom and Arcata are not in the same district.

Question 33

No response

Question 34

No response

Question 35

Draft Plan C - Whole County: 3. Represents my community adequately

Question 36

No response

Question 37

No response

Question 38

No response

Question 39

No response

Question 40

No response

Question 41

Draft Plan C, District C: 3. Represents my community adequately

Question 42

This is the best of the current options

Question 43

No response

Question 44

No response

Question 45

No response

Question 46

No response

Question 47

No response

Question 48

This is the best of the current options

Question 49

No response

Question 50

This is the best of three not great options, at least as far as one can ascertain from these inadequate maps. Also, why do you not have Native American populations represented?

Question 51

These maps are terrible. One cannot get a good sense of what communities are included unless it's a large population center. One should be able to zoom in on these to see where the actual boundaries are. Please use better maps that allow on to zoom in to see boundaries more accurately. Please have more publicity about future meetings.

Name not shown

inside district 4

October 9, 2021, 9:09 AM

Question 1

No response

Question 2

Draft Plan A, District A: 1. This is not my community

Redistricting - Share your thoughts on the 1st Round of Draft Maps

1st Draft - Supervisor District Boundaries, 3 options to review

Question 3

No comment

Question 4

No comment

Question 5

Draft Plan A, District B: 1. This is not my community

Question 6

No comment

Question 7

No comment

Question 8

Draft Plan A, District C: 2. Does not represent my community well

Question 9

Remove Arcata; move Eureka boundary east to include core older neighborhoods

Question 10

No response

Question 11

Draft Plan A, District D: 2. Does not represent my community well

Question 12

Remove eastern portion of older Eureka neighborhoods and move them to Cs

Question 13

No response

Question 14

Draft Plan A, District E: 1. This is not my community

Question 15

No comment

Question 16

No comment

Question 17

I am most concerned with the division within Eureka and would like to see the core older neighborhoods retained within District C.

Question 18

No response

Question 19

No response

Question 20

No response

Question 21

No response

Question 22

Draft Plan B, District B: 1. This is not my community

Question 23

No comment

Question 24

No comment

Question 25

Draft Plan B, District C: 3. Represents my community adequately

Question 26

Move boundary east in Eureka

Question 27

No response

Question 28

Draft Plan B, District D: 3. Represents my community adequately

Question 29

Redistricting - Share your thoughts on the 1st Round of Draft Maps

1st Draft - Supervisor District Boundaries, 3 options to review

No comment

Question 30

No comment

Question 31

Draft Plan B, District E: 1. This is not my community

Question 32

No comment

Question 33

No comment

Question 34

No response

Question 35

Draft Plan C - Whole County: 1. This is not my community

Question 36

No comment

Question 37

No comment

Question 38

Draft Plan C, District B: 1. This is not my community

Question 39

No comment

Question 40

No comment

Question 41

Draft Plan C, District C: 1. This is not my community

Question 42

No comment

Question 43

No comment

Question 44

No response

Question 45

This is closest to what I consider my community.

Question 46

No response

Question 47

Draft Plan C, District E: 1. This is not my community

Question 48

No comment

Question 49

No comment

Question 50

I prefer Draft Plan C overall but more specifically, I think it best represents what I consider my community.

Question 51

My compliments to the commission for their work on this and presenting different plans.

Name not shown

inside district 4

October 9, 2021, 9:58 AM

Question 1

Draft Plan A - Whole County: 2. Does not represent my community well

Question 2

Draft Plan A, District A: 1. This is not my community

Question 3

Don't divide Eureka.

Redistricting - Share your thoughts on the 1st Round of Draft Maps

1st Draft - Supervisor District Boundaries, 3 options to review

Question 4

No response

Question 5

Draft Plan A, District B: 1. This is not my community

Question 6

No response

Question 7

No response

Question 8

Draft Plan A, District C: 2. Does not represent my community well

Question 9

Eureka and Arcata should remain in tact and in separate districts.

Question 10

Nothing.

Question 11

Draft Plan A, District D: 2. Does not represent my community well

Question 12

Eureka should not be split across 2 districts.

Question 13

Nothing

Question 14

Draft Plan A, District E: 1. This is not my community

Question 15

No response

Question 16

No response

Question 17

The entire map looks like an elaborate gerrymander. Eureka and Arcata

have distinct and different interests. To the greatest degree possible, each city should remain wholly within a single and separate district from one another.

Question 18

Draft Plan B - Whole County: 3. Represents my community adequately

Question 19

Draft Plan B, District A: 1. This is not my community

Question 20

No response

Question 21

No response

Question 22

Draft Plan B, District B: 1. This is not my community

Question 23

No response

Question 24

No response

Question 25

Draft Plan B, District C: 3. Represents my community adequately

Question 26

I would keep Arcata and Eureka separate to the greatest degree possible.

Question 27

The current map keeps Eureka largely in tact, which is an improvement over Draft Plan A.

Question 28

Draft Plan B, District D: 1. This is not my community

Question 29

No response

Question 30

Redistricting - Share your thoughts on the 1st Round of Draft Maps

1st Draft - Supervisor District Boundaries, 3 options to review

No response

Question 31

Draft Plan B, District E: 1. This is not my community

Question 32

No response

Question 33

No response

Question 34

This total map is superior to Draft Plan A by a million miles. However, it could be improved by doing more to keep Eureka and Arcata in tact and separate as these are distinct communities with very partic interests. For example, Eureka's chief concerns are around the harbor and the impacts of being the seat of county government and social services, whereas Arcata's chief concerns are related to the University and housing.

Question 35

Draft Plan C - Whole County: 1. This is not my community

Question 36

No response

Question 37

No response

Question 38

Draft Plan C, District B: 1. This is not my community

Question 39

No response

Question 40

No response

Question 41

Draft Plan C, District C: 1. This is not my community

Question 42

No response

Question 43

No response

Question 44

Draft Plan C, District D: 5

Question 45

Nothing.

Question 46

Everything. This map recognized Eureka's special concern with the Harbor District and keeps it in tact and separate from Arcata to the greatest degree possible.

Question 47

Draft Plan C, District E: 1. This is not my community

Question 48

No response

Question 49

No response

Question 50

This map is the best of the three because it keeps Arcata and Eureka separate and in tact to the greatest degree possible, recognizing their unique issues and constituencies.

Question 51

Please scrap Draft Plan A. It is unacceptable to divide Eureka into multiple districts in this way. Eureka is the seat of County Government with distinct interests and challenges. It should not be hacked into pieces and divided amongst its neighbors.

Name not shown

inside district 2

October 9, 2021, 12:27 PM

Question 1

Draft Plan A - Whole County: 3. Represents my community adequately

Question 2

Redistricting - Share your thoughts on the 1st Round of Draft Maps

1st Draft - Supervisor District Boundaries, 3 options to review

Draft Plan A, District A: 3. Represents my community adequately

Question 3

not sure

Question 4

the lower coast SoHum together.

Question 5

Draft Plan A, District B: 1. This is not my community

Question 6

No response

Question 7

No response

Question 8

Draft Plan A, District C: 1. This is not my community

Question 9

No response

Question 10

No response

Question 11

Draft Plan A, District D: 1. This is not my community

Question 12

No response

Question 13

No response

Question 14

Draft Plan A, District E: 1. This is not my community

Question 15

No response

Question 16

No response

Question 17

it would be nice to see some place names included on the maps so i could see more clearly which communities are being included in each district. it feels a little like all the rural areas are being put in separate districts from the urban districts. i would like to see a little bit of both in each district.

Question 18

Draft Plan B - Whole County: 3. Represents my community adequately

Question 19

Draft Plan B, District A: 3. Represents my community adequately

Question 20

i don't see a change between draft plan A and plan B.

Question 21

No response

Question 22

Draft Plan B, District B: 1. This is not my community

Question 23

No response

Question 24

No response

Question 25

Draft Plan B, District C: 1. This is not my community

Question 26

No response

Question 27

No response

Question 28

Draft Plan B, District D: 1. This is not my community

Redistricting - Share your thoughts on the 1st Round of Draft Maps

1st Draft - Supervisor District Boundaries, 3 options to review

Question 29

No response

Question 30

No response

Question 31

Draft Plan B, District E: 1. This is not my community

Question 32

No response

Question 33

No response

Question 34

No response

Question 35

Draft Plan C - Whole County: 3. Represents my community adequately

Question 36

why is there the blue shoreline for district A? does that include Shelter Cove? i am finding these maps hard to understand.

Question 37

No response

Question 38

Draft Plan C, District B: 3. Represents my community adequately

Question 39

not sure. it looks more representative of Southern Humboldt.

Question 40

No response

Question 41

Draft Plan C, District C: 1. This is not my community

Question 42

No response

Question 43

No response

Question 44

Draft Plan C, District D: 1. This is not my community

Question 45

No response

Question 46

No response

Question 47

Draft Plan C, District E: 1. This is not my community

Question 48

No response

Question 49

No response

Question 50

No response

Question 51

No response

Name not shown

inside district 5

October 9, 2021, 12:59 PM

Question 1

Draft Plan A - Whole County: 4. Represents my community very well

Question 2

No response

Question 3

Redistricting - Share your thoughts on the 1st Round of Draft Maps

1st Draft - Supervisor District Boundaries, 3 options to review

No response

Question 4

No response

Question 5

No response

Question 6

No response

Question 7

No response

Question 8

No response

Question 9

No response

Question 10

No response

Question 11

No response

Question 12

No response

Question 13

No response

Question 14

Draft Plan A, District E: 4. Represents my community very well

Question 15

No response

Question 16

No response

Question 17

No response

Question 18

Draft Plan B - Whole County: 4. Represents my community very well

Question 19

No response

Question 20

No response

Question 21

No response

Question 22

No response

Question 23

No response

Question 24

No response

Question 25

No response

Question 26

No response

Question 27

No response

Question 28

No response

Question 29

No response

Question 30

No response

Redistricting - Share your thoughts on the 1st Round of Draft Maps

1st Draft - Supervisor District Boundaries, 3 options to review

Question 31

Draft Plan B, District E: 4. Represents my community very well

Question 32

No response

Question 33

No response

Question 34

No response

Question 35

Draft Plan C - Whole County: 4. Represents my community very well

Question 36

No response

Question 37

No response

Question 38

No response

Question 39

No response

Question 40

No response

Question 41

No response

Question 42

No response

Question 43

No response

Question 44

No response

Question 45

No response

Question 46

No response

Question 47

Draft Plan C, District E: 2. Does not represent my community well

Question 48

I'm not sure where Willow Creek should go, but it does not seem to fit with Mckinleyville and points north

Question 49

No response

Question 50

No response

Question 51

Your options don't tell us what most would look for, that is, the change in political make-up. Do any of the changes result in the likely switch of a supervisor from one part to another?

Kathleen Pelley

inside district 4

October 9, 2021, 8:29 PM

Question 1

No response

Question 2

No response

Question 3

No response

Question 4

No response

Question 5

Redistricting - Share your thoughts on the 1st Round of Draft Maps

1st Draft - Supervisor District Boundaries, 3 options to review

No response

Question 6

No response

Question 7

No response

Question 8

No response

Question 9

No response

Question 10

No response

Question 11

No response

Question 12

No response

Question 13

No response

Question 14

No response

Question 15

No response

Question 16

No response

Question 17

No response

Question 18

No response

Question 19

No response

Question 20

No response

Question 21

No response

Question 22

No response

Question 23

No response

Question 24

No response

Question 25

No response

Question 26

No response

Question 27

No response

Question 28

No response

Question 29

No response

Question 30

No response

Question 31

No response

Question 32

No response

Redistricting - Share your thoughts on the 1st Round of Draft Maps

1st Draft - Supervisor District Boundaries, 3 options to review

Question 33

No response

Question 34

No response

Question 35

No response

Question 36

No response

Question 37

No response

Question 38

No response

Question 39

No response

Question 40

No response

Question 41

No response

Question 42

No response

Question 43

No response

Question 44

No response

Question 45

No response

Question 46

No response

Question 47

No response

Question 48

No response

Question 49

No response

Question 50

No response

Question 51

I cannot tell from your maps what district I would be in. I live in Myrtle town outside the Eureka City limits. Because there are no streets on the maps, I am very confused so I do not know to approach the issue.

Name not available

inside district 1

October 9, 2021, 9:49 PM

Question 1

Draft Plan A - Whole County: 2. Does not represent my community well

Question 2

Draft Plan A, District A: 2. Does not represent my community well

Question 3

South county and east county shouldn't be represented in the same district. This is not "contiguous" or "compact" in any definition of redistricting.

Question 4

The southern extent should remain but the eastern extent should be revised.

Question 5

Draft Plan A, District B: 1. This is not my community

Question 6

No response

Redistricting - Share your thoughts on the 1st Round of Draft Maps

1st Draft - Supervisor District Boundaries, 3 options to review

Question 7

No response

Question 8

Draft Plan A, District C: 1. This is not my community

Question 9

Arcata bottoms should be included within this District as it is an important resource for the associated Arcata community of interest. City of Eureka territory should be removed.

Question 10

Entire Samoa Peninsula should remain but not include Eureka side of the bay

Question 11

Draft Plan A, District D: 1. This is not my community

Question 12

No response

Question 13

No response

Question 14

Draft Plan A, District E: 1. This is not my community

Question 15

No response

Question 16

No response

Question 17

No response

Question 18

Draft Plan C - Whole County: 3. Represents my community adequately

Question 19

No response

Question 20

No response

Question 21

Draft Plan C, District B: 1. This is not my community

Question 22

This district should include entire Eel River Valley including Ferndale.

Question 23

No response

Question 24

Draft Plan C, District C: 1. This is not my community

Question 25

No response

Question 26

I like how this district includes Arcata Bottoms, Old Arcata Road, Bayside and Blue Lake.

Question 27

Draft Plan C, District D: 1. This is not my community

Question 28

No response

Question 29

Best option thus far for Eureka district, including Samoa Peninsula.

Question 30

Draft Plan C, District E: 1. This is not my community

Question 31

No response

Question 32

I like how it include tribal communities and 299 corridor.

Question 33

Redistricting - Share your thoughts on the 1st Round of Draft Maps

1st Draft - Supervisor District Boundaries, 3 options to review

No response

Question 34

So far Draft Plan C is the best.

Name not shown

inside district 4

October 11, 2021, 8:13 AM

Question 1

Draft Plan A - Whole County: 3. Represents my community adequately

Question 2

No response

Question 3

No response

Question 4

No response

Question 5

No response

Question 6

No response

Question 7

No response

Question 8

Draft Plan A, District C: 2.Does not represent my community well

Question 9

No response

Question 10

No response

Question 11

Draft Plan A, District D: 2.Does not represent my community well

Question 12

No response

Question 13

No response

Question 14

Draft Plan A, District E: 2.Does not represent my community well

Question 15

No response

Question 16

No response

Question 17

No response

Question 18

No response

Question 19

No response

Question 20

No response

Question 21

No response

Question 22

No response

Question 23

No response

Question 24

No response

Redistricting - Share your thoughts on the 1st Round of Draft Maps

1st Draft - Supervisor District Boundaries, 3 options to review

Question 25

Draft Plan B, District C: 2. Does not represent my community well

Question 26

No response

Question 27

No response

Question 28

Draft Plan B, District D: 2. Does not represent my community well

Question 29

No response

Question 30

No response

Question 31

Draft Plan B, District E: 2. Does not represent my community well

Question 32

No response

Question 33

No response

Question 34

No response

Question 35

Draft Plan C - Whole County: 3. Represents my community adequately

Question 36

No response

Question 37

No response

Question 38

Draft Plan C, District B: 3. Represents my community adequately

Question 39

No response

Question 40

No response

Question 41

Draft Plan C, District C: 3. Represents my community adequately

Question 42

No response

Question 43

No response

Question 44

Draft Plan C, District D: 3. Represents my community adequately

Question 45

No response

Question 46

No response

Question 47

Draft Plan C, District E: 3. Represents my community adequately

Question 48

No response

Question 49

No response

Question 50

No response

Question 51

No response

Name not shown

Redistricting - Share your thoughts on the 1st Round of Draft Maps

1st Draft - Supervisor District Boundaries, 3 options to review

inside district 5

October 11, 2021, 8:51 AM

Question 1

Draft Plan A - Whole County: 2. Does not represent my community well

Question 2

Draft Plan A, District A: 1. This is not my community

Question 3

No response

Question 4

No response

Question 5

Draft Plan A, District B: 1. This is not my community

Question 6

No response

Question 7

No response

Question 8

Draft Plan A, District C: 1. This is not my community

Question 9

Separating Eureka into multiple districts doesn't make sense. This will be confusing and will make City and County wide issues more difficult to manage.

Question 10

No response

Question 11

Draft Plan A, District D: 1. This is not my community

Question 12

No response

Question 13

No response

Question 14

Draft Plan A, District E: 3. Represents my community adequately

Question 15

No response

Question 16

No response

Question 17

The demographic data captured to represent these regions is inadequate and incomplete. To ignore the high number of Native American residents of Humboldt County is to deny the existence and the needs of a large portion of our community.

Question 18

Draft Plan B - Whole County: 4. Represents my community very well

Question 19

Draft Plan B, District A: 1. This is not my community

Question 20

No response

Question 21

No response

Question 22

Draft Plan B, District B: 1. This is not my community

Question 23

No response

Question 24

No response

Question 25

Draft Plan B, District C: 1. This is not my community

Redistricting - Share your thoughts on the 1st Round of Draft Maps

1st Draft - Supervisor District Boundaries, 3 options to review

Question 26

No response

Question 27

No response

Question 28

Draft Plan B, District D: 1. This is not my community

Question 29

No response

Question 30

No response

Question 31

Draft Plan B, District E: 3. Represents my community adequately

Question 32

No response

Question 33

No response

Question 34

No response

Question 35

Draft Plan C - Whole County: 3. Represents my community adequately

Question 36

No response

Question 37

No response

Question 38

Draft Plan C, District B: 1. This is not my community

Question 39

No response

Question 40

No response

Question 41

Draft Plan C, District C: 1. This is not my community

Question 42

No response

Question 43

No response

Question 44

Draft Plan C, District D: 1. This is not my community

Question 45

This is a much more logical map of this District. This will allow the residents of Eureka to be best represented.

Question 46

No response

Question 47

Draft Plan C, District E: 4. Represents my community very well

Question 48

No response

Question 49

No response

Question 50

No response

Question 51

No response

Name not shown

inside district 4

October 11, 2021, 1:30 PM

Redistricting - Share your thoughts on the 1st Round of Draft Maps

1st Draft - Supervisor District Boundaries, 3 options to review

Question 1

No response

Question 2

Draft Plan A, District A: 1. This is not my community

Question 3

No response

Question 4

No response

Question 5

Draft Plan A, District B: 1. This is not my community

Question 6

No response

Question 7

No response

Question 8

Draft Plan A, District C: 2. Does not represent my community well

Question 9

Do not lump west Eureka with Arcata. They are different communities with different interests and needs.

Question 10

No response

Question 11

Draft Plan A, District D: 2. Does not represent my community well

Question 12

West Eureka should not be separate from the rest of Eureka.

Question 13

No response

Question 14

Draft Plan A, District E: 1. This is not my community

Question 15

No response

Question 16

No response

Question 17

No response

Question 18

No response

Question 19

Draft Plan B, District A: 1. This is not my community

Question 20

No response

Question 21

No response

Question 22

No response

Question 23

No response

Question 24

No response

Question 25

Draft Plan B, District C: 3. Represents my community adequately

Question 26

Include more of unincorporated Eureka.

Question 27

No response

Redistricting - Share your thoughts on the 1st Round of Draft Maps

1st Draft - Supervisor District Boundaries, 3 options to review

Question 28

No response

Question 29

No response

Question 30

No response

Question 31

Draft Plan B, District E: 1. This is not my community

Question 32

No response

Question 33

No response

Question 34

No response

Question 35

No response

Question 36

No response

Question 37

No response

Question 38

Draft Plan C, District B: 1. This is not my community

Question 39

No response

Question 40

No response

Question 41

Draft Plan C, District C: 1. This is not my community

Question 42

No response

Question 43

No response

Question 44

Draft Plan C, District D: 4. Represents my community very well

Question 45

No response

Question 46

No response

Question 47

Draft Plan C, District E: 1. This is not my community

Question 48

No response

Question 49

No response

Question 50

No response

Question 51

No response

Name not available

inside district 4

October 11, 2021, 7:12 PM

Question 1

Draft Plan A - Whole County: 2. Does not represent my community well

Question 2

Draft Plan A, District A: 2. Does not represent my community well

Redistricting - Share your thoughts on the 1st Round of Draft Maps

1st Draft - Supervisor District Boundaries, 3 options to review

Question 3

stretching from the southern edge of Eureka to Shelter Cove makes no sense at all, southern Humboldt should be a contiguous, separate district from anything north of Ferndale.

Question 4

Nothing, this district makes no sense in relation to the community

Question 5

Draft Plan A, District B: 3. Represents my community adequately

Question 6

Combine all of the southern half of Humboldt (everything south of Fortuna), keep all Fortuna addresses together.

Question 7

Keeping the portions east of Fortuna together as one district

Question 8

Draft Plan A, District C: 2. Does not represent my community well

Question 9

Everything. Eureka and Arcata are 100% separated here, you would have to go through District D to get from the Eureka part of District C to the Arcata part. Eureka and Arcata are completely separate cities with very culturally separate communities.

Question 10

Nothing. This district makes zero sense.

Question 11

Draft Plan A, District D: 2. Does not represent my community well

Question 12

Follow the zip code division a bit more closely, 95501 and 95503. Neighborhoods south of Harris St and those on and north of Harris St could easily work as two separate districts.

Question 13

Keep Myrtle town with northeast Eureka, other than that this district doesn't make much sense.

Question 14

Draft Plan A, District E: 3. Represents my community adequately

Question 15

Combine the Arcata bottoms with the rest of Arcata, possibly exchange with Blue Lake or a similar sized community near Blue Lake.

Question 16

Everything else works well.

Question 17

Overall, this map demonstrates a completely uninformed concept of how Humboldt County's communities are realistically divided. There is a natural division in Eureka, and that is the division between north and south. The further north you go, the more cohesive the northern section of Eureka is. I've lived in Eureka my entire life in a few different neighborhoods, and I've been a delivery driver in Eureka for 2 years. The natural divisions are clear, and feedback from Eureka residents will reflect this.

Question 18

No response

Question 19

Draft Plan B, District A: 2. Does not represent my community well

Question 20

I don't understand the need to separate the coastal portion of Southern Humboldt from the eastern portion, yet combine with communities with Eureka addresses. I also don't understand why Willow Creek and Shelter Cove should be in the same district, they are as different and far apart as 2 communities can be.

Question 21

Nothing. Needs to at least be split in half and reallocated.

Question 22

Draft Plan B, District B: 3. Represents my community adequately

Question 23

Same feedback from Draft Plan A applies here

Question 24

See above

Redistricting - Share your thoughts on the 1st Round of Draft Maps

1st Draft - Supervisor District Boundaries, 3 options to review

Question 25

Draft Plan B, District C: 2. Does not represent my community well

Question 26

This separation of Eureka is equally as uninformed as that found in Draft A.

Question 27

The only thing that makes this one better is that it doesn't combine Eureka with Arcata proper.

Question 28

Draft Plan B, District D: 2. Does not represent my community well

Question 29

Everything. Myrtle town and Arcata are not contiguous and have nothing in common unless you combine the rural section of Myrtle ave and Old Arcata Road with one or the other.

Question 30

Keep Myrtle town together and keep these parts of Arcata together, but not combined as one district.

Question 31

Draft Plan B, District E: 2. Does not represent my community well

Question 32

I've noticed Hoopa isn't combined with Willow Creek but it should be. If you have to drive through another district to get from one part to the other, it is likely poorly drawn. Also combine the Arcata bottoms with the rest of Arcata. Other than that, the rest of Northern Humboldt looks correct.

Question 33

Combine McKinleyville, Trinidad, Orick, and the communities directly east of them.

Question 34

Similar sentiment from Draft Plan A applies here, although Draft Plan B is slightly better than the former.

Question 35

Draft Plan C - Whole County: 3. Represents my community adequately

Question 36

Kneeland could be part of A, B or E. The southern section of Eureka should not be combined with Ferndale, Fortuna, or Petrolia.

Question 37

Pretty much everything else.

Question 38

Draft Plan C, District B: 3. Represents my community adequately

Question 39

I don't see Fortuna proper as part of southern Humboldt. Inland areas slightly north could be combined instead and still make sense.

Question 40

No response

Question 41

Draft Plan C, District C: 4. Represents my community very well

Question 42

Leave Kneeland out, and combine with the rest of the Giuntolli region of Arcata.

Question 43

Everything else

Question 44

Draft Plan C, District D: 5

Question 45

This is the best representation of Eureka that I can imagine. No changes.

Question 46

Everything.

Question 47

Draft Plan C, District E: 4. Represents my community very well

Question 48

Nothing

Redistricting - Share your thoughts on the 1st Round of Draft Maps

1st Draft - Supervisor District Boundaries, 3 options to review

Question 49

Everything

Question 50

This is much better than Draft Plan A or B.

Question 51

Draft Plan C is the only plan that makes actual sense in regards to community divisions, especially with regards to Eureka. Eureka should be divided primarily between north and south, and the southern coast of Humboldt should be combined with the rest of Humboldt that is south of Fortuna.

Name not shown

inside district 1

October 11, 2021, 7:27 PM

Question 1

Draft Plan A - Whole County: 2. Does not represent my community well

Question 2

Draft Plan A, District A: 2. Does not represent my community well

Question 3

Keep First District more cohesive and not run on north and east - very different climate zones so different conditions of life

Question 4

Take in more of southern humbolt

Question 5

Draft Plan A, District B: 1. This is not my community

Question 6

goes too far north

Question 7

No response

Question 8

Draft Plan A, District C: 1. This is not my community

Question 9

absolutely crazy to have Eureka and Arcata in the same district for supervisor. They have city councils in each city. Respect those jurisdictions and not break Arcata into Eureka. Remember the Eureka voters passed a measure to have zone council members rather than at large. Neighborhoods matter.

Question 10

nothing - terrible plan

Question 11

Draft Plan A, District D: 1. This is not my community

Question 12

No response

Question 13

No response

Question 14

Draft Plan A, District E: 1. This is not my community

Question 15

No response

Question 16

No response

Question 17

No response

Question 18

Draft Plan B - Whole County: 2. Does not represent my community well

Question 19

Draft Plan B, District A: 2. Does not represent my community well

Question 20

too far north n inland - widely different communities, climates, terrain

Question 21

Redistricting - Share your thoughts on the 1st Round of Draft Maps

1st Draft - Supervisor District Boundaries, 3 options to review

just the southern part

Question 22

Draft Plan B, District B: 1. This is not my community

Question 23

Breaks up the 101/Eel communities - no good

Question 24

No response

Question 25

Draft Plan B, District C: 1. This is not my community

Question 26

No response

Question 27

No response

Question 28

Draft Plan B, District D: 1. This is not my community

Question 29

again, no good to mix eureka and arcata. they already have representatives on city councils - keep them separate

Question 30

No response

Question 31

Draft Plan B, District E: 1. This is not my community

Question 32

No response

Question 33

No response

Question 34

No response

Question 35

Draft Plan C - Whole County: 3. Represents my community adequately

Question 36

Take in more of fortuna

Question 37

No response

Question 38

Draft Plan C, District B: 3. Represents my community adequately

Question 39

get rid of fortuna in the north as much as possible

Question 40

south county stays together

Question 41

Draft Plan C, District C: 1. This is not my community

Question 42

No response

Question 43

No response

Question 44

Draft Plan C, District D: 1. This is not my community

Question 45

nothing

Question 46

all

Question 47

Draft Plan C, District E: 1. This is not my community

Question 48

No response

Redistricting - Share your thoughts on the 1st Round of Draft Maps

1st Draft - Supervisor District Boundaries, 3 options to review

Question 49

No response

Question 50

This plan c is the best of the 3 offered. The maps are very hard to read and it seems crazy not to offer better maps with more detail when asking questions about them. This committee is not trying hard to help citizens offer comments because we can't see the details.

Question 51

Why not offer the download of maps before starting the survey? What's the point of that? Big disservice. I just downloaded a map thinking I would get some detail but the downloads are no better than this website.

Name not available

inside district 4

October 11, 2021, 7:52 PM

Question 1

Draft Plan A - Whole County: 2. Does not represent my community well

Question 2

Draft Plan A, District A: 1. This is not my community

Question 3

No response

Question 4

No response

Question 5

Draft Plan A, District B: 1. This is not my community

Question 6

No response

Question 7

No response

Question 8

Draft Plan A, District C: 2. Does not represent my community well

Question 9

I live in downtown Eureka and feel splitting of downtown and Eureka's commercial area between two districts does not represent my community. West and north Eureka have a lot in common in terms of opportunities and challenges and should in my view be kept together as a district.

Question 10

I appreciate the communities of the Samoa Peninsula being under the same district as they face the same challenges of sea level rise and economic development and have been working together through community initiatives on cross-peninsula issues.

Question 11

Draft Plan A, District D: 2. Does not represent my community well

Question 12

Same answer as above.

Question 13

No response

Question 14

Draft Plan A, District E: 1. This is not my community

Question 15

No response

Question 16

No response

Question 17

Full county comment - Draft A appears to give much more representation in multiple districts to far flung rural areas sacrificing the community connectedness of downtown Eureka.

Question 18

Draft Plan B - Whole County: 2. Does not represent my community well

Question 19

Draft Plan B, District A: 1. This is not my community

Question 20

Redistricting - Share your thoughts on the 1st Round of Draft Maps

1st Draft - Supervisor District Boundaries, 3 options to review

No response

Question 21

No response

Question 22

Draft Plan B, District B: 1. This is not my community

Question 23

No response

Question 24

No response

Question 25

Draft Plan B, District C: 2. Does not represent my community well

Question 26

Keep west and north Eureka in same district as has same identity, challenges and opportunities

Question 27

No response

Question 28

Draft Plan B, District D: 2. Does not represent my community well

Question 29

No response

Question 30

No response

Question 31

Draft Plan B, District E: 1. This is not my community

Question 32

No response

Question 33

No response

Question 34

No response

Question 35

Draft Plan C - Whole County: 3. Represents my community adequately

Question 36

Have the Samoa Peninsula together in one district

Question 37

No response

Question 38

Draft Plan C, District B: 1. This is not my community

Question 39

No response

Question 40

No response

Question 41

Draft Plan C, District C: 1. This is not my community

Question 42

No response

Question 43

No response

Question 44

Draft Plan C, District D: 4. Represents my community very well

Question 45

No response

Question 46

Downtown and commercial Eureka together in one district as has community connectedness and shared identity

Question 47

Redistricting - Share your thoughts on the 1st Round of Draft Maps

1st Draft - Supervisor District Boundaries, 3 options to review

Draft Plan C, District E: 1. This is not my community

Question 48

No response

Question 49

No response

Question 50

No response

Question 51

No response

Jim Martin

inside district 1

October 11, 2021, 8:43 PM

Question 1

Draft Plan A - Whole County: 4. Represents my community very well

Question 2

Draft Plan A, District A: 4. Represents my community very well

Question 3

Nothing!

Question 4

As is!

Question 5

Draft Plan A, District B: 1. This is not my community

Question 6

Nothing!

Question 7

As is!

Question 8

Draft Plan A, District C: 1. This is not my community

Question 9

Do not incorporate the City of Eureka with the City of Arcata!

Question 10

Keep it north of the Samoa & Woodley Island area.

Question 11

Draft Plan A, District D: 1. This is not my community

Question 12

Add the Northwest area of Eureka to the "Draft Plan A, District D".

Question 13

The rest of the area shown!

Question 14

Draft Plan A, District E: 1. This is not my community

Question 15

Nothing!

Question 16

As is!

Question 17

No response

Question 18

Draft Plan B - Whole County: 4. Represents my community very well

Question 19

Draft Plan B, District A: 4. Represents my community very well

Question 20

Nothing!

Question 21

As is!

Redistricting - Share your thoughts on the 1st Round of Draft Maps

1st Draft - Supervisor District Boundaries, 3 options to review

Question 22

Draft Plan B, District B: 1. This is not my community

Question 23

Nothing!

Question 24

As is!

Question 25

Draft Plan B, District C: 1. This is not my community

Question 26

Extend the Easterly line to the East of Myrtle Ave (Eureka Slough) and end the northerly line at the junction Samoa Bridge and Route 255.

Question 27

The rest of the area!

Question 28

Draft Plan B, District D: 1. This is not my community

Question 29

End the Southerly boundary at Murray Field; extend South westerly to Samoa bridge.

Question 30

The rest of the plan.

Question 31

Draft Plan B, District E: 1. This is not my community

Question 32

Nothing!

Question 33

As is!

Question 34

No response

Question 35

Draft Plan C - Whole County: 4. Represents my community very well

Question 36

Nothing!

Question 37

As is!

Question 38

Draft Plan C, District B: 1. This is not my community

Question 39

Nothing!

Question 40

As is!

Question 41

Draft Plan C, District C: 1. This is not my community

Question 42

Nothing!

Question 43

As is!

Question 44

Draft Plan C, District D: 1. This is not my community

Question 45

Nothing!

Question 46

As is!

Question 47

Draft Plan C, District E: 1. This is not my community

Question 48

Nothing!

Redistricting - Share your thoughts on the 1st Round of Draft Maps

1st Draft - Supervisor District Boundaries, 3 options to review

Question 49

As is!

Question 50

No response

Question 51

Thank you for the chance to share my thought's!

Name not available

inside district 3

October 11, 2021, 8:56 PM

Question 1

Draft Plan A - Whole County: 1. This is not my community

Question 2

Draft Plan A, District A: 1. This is not my community

Question 3

No response

Question 4

No response

Question 5

Draft Plan A, District B: 1. This is not my community

Question 6

No response

Question 7

No response

Question 8

Draft Plan A, District C: 1. This is not my community

Question 9

No response

Question 10

No response

Question 11

Draft Plan A, District D: 1. This is not my community

Question 12

No response

Question 13

No response

Question 14

Draft Plan A, District E: 1. This is not my community

Question 15

Definitely would not add part of Eureka to Arcata, that is ridiculous.

Question 16

No response

Question 17

Horrible idea, throw it in the garbage.

Question 18

Draft Plan B - Whole County: 1. This is not my community

Question 19

Draft Plan B, District A: 1. This is not my community

Question 20

No response

Question 21

No response

Question 22

Draft Plan B, District B: 1. This is not my community

Question 23

No response

Redistricting - Share your thoughts on the 1st Round of Draft Maps

1st Draft - Supervisor District Boundaries, 3 options to review

Question 24

No response

Question 25

Draft Plan B, District C: 1. This is not my community

Question 26

No response

Question 27

No response

Question 28

Draft Plan B, District D: 1. This is not my community

Question 29

Would not have part of Eureka as part of Arcata. It does not make sense at all.

Question 30

Nothing.

Question 31

Draft Plan B, District E: 1. This is not my community

Question 32

No response

Question 33

No response

Question 34

Horrible map, not sure why on earth anyone would add part of Eureka to Arcata other than for blatant gerrymandering reasons.

Question 35

Draft Plan C - Whole County: 4. Represents my community very well

Question 36

No response

Question 37

No response

Question 38

Draft Plan C, District B: 4. Represents my community very well

Question 39

No response

Question 40

No response

Question 41

Draft Plan C, District C: 4. Represents my community very well

Question 42

No response

Question 43

No response

Question 44

Draft Plan C, District D: 4. Represents my community very well

Question 45

No response

Question 46

No response

Question 47

Draft Plan C, District E: 4. Represents my community very well

Question 48

No response

Question 49

No response

Question 50

It is the best of the three maps as far as the whole county goes.

Redistricting - Share your thoughts on the 1st Round of Draft Maps

1st Draft - Supervisor District Boundaries, 3 options to review

Question 51

Not really happy with the gerrymandering that Virginia Bass is doing to try to keep her seat. Based on this fact draft 3 is the only one that makes sense.

Name not available

inside district 4

October 11, 2021, 10:29 PM

Question 1

Draft Plan A - Whole County: 2. Does not represent my community well

Question 2

Draft Plan A, District A: 1. This is not my community

Question 3

No response

Question 4

No response

Question 5

Draft Plan A, District B: 1. This is not my community

Question 6

No response

Question 7

No response

Question 8

Draft Plan A, District C: 2. Does not represent my community well

Question 9

The state constitution requires the preservation of the geographic integrity of cities to whatever extent possible as well as "encouraging compactness". This district fails these charges and leaves a substantial chunk of Eureka in a culturally and geographically separate Arcata.

Question 10

I feel there is some merit to keeping Manila, Samoa, and Fairhaven together.

Question 11

Draft Plan A, District D: 2. Does not represent my community well

Question 12

As above: The state constitution requires the preservation of the geographic integrity of cities to whatever extent possible as well as "encouraging compactness". This district fails these charges and leaves a substantial chunk of Eureka in a culturally and geographically separate Arcata.

Question 13

No response

Question 14

Draft Plan A, District E: 1. This is not my community

Question 15

No response

Question 16

No response

Question 17

Draft Plan A, District C appears to be, at best, a poor attempt at redistricting that flies in the face of requirements laid out in the California Constitution and, at worst, gerrymandering. The geographical gymnastics required for the Draft A, District C to annex a portion of Eureka and place it into a district with Arcata boggle the mind and hint at the untoward.

Question 18

Draft Plan B - Whole County: 4. Represents my community very well

Question 19

Draft Plan B, District A: 1. This is not my community

Question 20

No response

Question 21

No response

Question 22

Redistricting - Share your thoughts on the 1st Round of Draft Maps

1st Draft - Supervisor District Boundaries, 3 options to review

Draft Plan B, District B: 1. This is not my community

Question 23

No response

Question 24

No response

Question 25

Draft Plan B, District C: 4. Represents my community very well

Question 26

It's a bit hard to see on the maps provided, but having less of the southern reach of Eureka in Draft B, District C and more of the northeastern side of Eureka would make sense.

Question 27

I like that it largely keeps Eureka whole while keeping some of the exurbs of Arcata and Eureka that are culturally similar together. I also like that it keeps the North peninsula together.

Question 28

Draft Plan B, District D: 1. This is not my community

Question 29

No response

Question 30

No response

Question 31

Draft Plan B, District E: 1. This is not my community

Question 32

No response

Question 33

No response

Question 34

No response

Question 35

Draft Plan C - Whole County: 3. Represents my community adequately

Question 36

No response

Question 37

No response

Question 38

No response

Question 39

No response

Question 40

No response

Question 41

Draft Plan C, District C: 1. This is not my community

Question 42

No response

Question 43

No response

Question 44

Draft Plan C, District D: 3. Represents my community adequately

Question 45

I'd like to see more continuity on the south end of Eureka, possibly at the expense of the eastern end of the district.

Question 46

I like that it preserves Eureka to a large extent.

Question 47

Draft Plan C, District E: 1. This is not my community

Question 48

Redistricting - Share your thoughts on the 1st Round of Draft Maps

1st Draft - Supervisor District Boundaries, 3 options to review

No response

Question 49

No response

Question 50

No response

Question 51

I really hope that the Redistricting Advisory Commission rethinks Draft Plan A. This map is poorly implemented and against guidelines for redistricting set forth by the California Constitution.

Name not available

inside district 4

October 12, 2021, 9:34 AM

Question 1

Draft Plan A - Whole County: 2. Does not represent my community well

Question 2

Draft Plan A, District A: 1. This is not my community

Question 3

District A covers too many communities with disparate cultural and geographical identities. It would be incredibly challenging for any elected official to give all the communities within their district attention, because it can be a three hour drive between the northern parts of the proposed district and the southern parts. Shelter cove has VERY different needs and interests than unincorporated Eureka, and both are very different than the eastern edge of the County.

I would change everything about this district boundary. Perhaps a feasible option would be to have "A" represent the communities south of Humboldt Bay but north of the Avenue of the Giants. So Fortuna, Rio Dell, out to Dinsmore. And the move "B" to capture southern Humboldt with all the communities on the Avenue, Shelter Cove, and Petrolia.

Question 4

ABSOLUTELY NOTHING

Question 5

Draft Plan A, District B: 1. This is not my community

Question 6

Like I mentioned under "A", perhaps a feasible option would be to have "A" represent the communities south of Humboldt Bay but north of the Avenue of the Giants. So Fortuna, Rio Dell, out to Dinsmore. And the move "B" to capture southern Humboldt with all the communities on the Avenue, Shelter Cove, and Petrolia.

Question 7

It has a contiguous boundary that is fairly easy to identify and follow. It represents communities with similar identities.

Question 8

Draft Plan A, District C: 2. Does not represent my community well

Question 9

EVERYTHING. The boundary is hard to understand, make sense of, and describe to others without looking at a map. Arcata and Eureka are not the same community. I would try to keep both cities as intact as possible and not split them between districts. I would modify this boundary to exclude Eureka but retain the Samoa peninsula, and then expand it to pick up more outlying areas surrounding Arcata. If anything, Arcata and McKinleyville should be in the same district. They have more commonalities with McKinleyville residents who often work and shop in Arcata, and their fire district serves both communities. Adding in Willow Creek could make sense too. Certainly more so than Eureka.

Question 10

Arcata and the Samoa peninsula make sense together. Otherwise, nothing.

Question 11

Draft Plan A, District D: 2. Does not represent my community well

Question 12

I would expand the boundary to include the parts of Old Town, the Clark District, and generally the north western parts of Eureka it currently excludes. And then to balance the population, exclude areas such as Indianola, Brainard, and other unincorporated areas that are more suburban-rural.

Question 13

Keep the parts of Eureka that are within city limits and if possible, some of the unincorporated areas that have strong identity ties with Eureka, such as Myrtle town, Rosewood, and Bayview.

Question 14

Redistricting - Share your thoughts on the 1st Round of Draft Maps

1st Draft - Supervisor District Boundaries, 3 options to review

Draft Plan A, District E: 1. This is not my community

Question 15

I would remove the Arcata Bottoms and other communities directly adjacent to Arcata. Then add Willow Creek and Blue Lake.

Question 16

It attempts to capture the northern communities of the County.

Question 17

The Draft Plan as a whole makes zero sense to me as Humboldt County resident who has worked or lived in almost all of the County. As a whole, it splits several communities of interest into different districts (Eureka, Arcata, McKinleyville), covers too many geographically different areas, and make it hard for the average person to describe and understand. Please, please, please do not use this map to redraw the district boundaries.

Question 18

Draft Plan B - Whole County: 2. Does not represent my community well

Question 19

Draft Plan B, District A: 2. Does not represent my community well

Question 20

It covers too many disparate areas, both geographically and culturally. I would remove the northern section above the 36.

Question 21

Nothing.

Question 22

Draft Plan B, District B: 1. This is not my community

Question 23

Expand it to include the western half of southern Humboldt and exclude the northeastern portion.

Question 24

Nothing

Question 25

Draft Plan B, District C: 2. Does not represent my community well

Question 26

I would exclude the Samoa Peninsula and include more of the outlying areas around Eureka like Myrtle town.

Question 27

The district captures most of the community of Eureka.

Question 28

Draft Plan B, District D: 2. Does not represent my community well

Question 29

Arcata and Myrtle town are not the same. Exclude Indianola and everything south. Expand it to include the Arcata bottoms and other areas more directly surrounding Arcata.

Question 30

The contiguity of most of Arcata in one district.

Question 31

Draft Plan B, District E: 2. Does not represent my community well

Question 32

Remove the Arcata bottoms and add in Willow Creek and Blue Lake.

Question 33

It captures the more rural northern Humboldt all in one district.

Question 34

The option splits major communities into different districts.

Question 35

Draft Plan C - Whole County: 3. Represents my community adequately

Question 36

I would make some minor adjustments to the districts, but generally it does a great job of capturing similar communities and geographic areas.

Question 37

It keeps similar communities together in their respective districts. It has logical boundaries that are easy to understand.

Question 38

Redistricting - Share your thoughts on the 1st Round of Draft Maps

1st Draft - Supervisor District Boundaries, 3 options to review

Draft Plan C, District B: 1. This is not my community

Question 39

No response

Question 40

No response

Question 41

Draft Plan C, District C: 3. Represents my community adequately

Question 42

I would have it cover the Samoa Peninsula and then remove the areas on the eastern edge of eureka.

Question 43

Arcata and its surrounding communities are kept together.

Question 44

Draft Plan C, District D: 4. Represents my community very well

Question 45

I would remove the Samoa Peninsula and include more areas of Eureka on the south of the proposed boundary.

Question 46

Most of Eureka is kept together in the same district.

Question 47

Draft Plan C, District E: 4. Represents my community very well

Question 48

Nothing. Looks great!

Question 49

Everything.

Question 50

Of the three options, this one makes the most sense and most appropriately captures the different Humboldt communities into similar districts.

Question 51

No response

Ron Dawson

inside district 3

October 12, 2021, 10:03 AM

Question 1

Draft Plan A - Whole County: 3. Represents my community adequately

Question 2

Draft Plan A, District A: 3. Represents my community adequately

Question 3

No response

Question 4

Living near Freshwater puts me in district 3 along with Arcata under Mike Wilson. Their interests and concerns do not reflect our rural and more conservative interests

Question 5

Draft Plan A, District B: 1. This is not my community

Question 6

No response

Question 7

No response

Question 8

Draft Plan A, District C: 1. This is not my community

Question 9

No response

Question 10

No response

Question 11

Draft Plan A, District D: 1. This is not my community

Redistricting - Share your thoughts on the 1st Round of Draft Maps

1st Draft - Supervisor District Boundaries, 3 options to review

Question 12

No response

Question 13

No response

Question 14

Draft Plan A, District E: 1. This is not my community

Question 15

No response

Question 16

No response

Question 17

No response

Question 18

No response

Question 19

No response

Question 20

This map is a non starter as it doesn't allow zooming in for enough detail to locate my home

Question 21

No response

Question 22

No response

Question 23

No response

Question 24

No response

Question 25

No response

Question 26

No response

Question 27

No response

Question 28

No response

Question 29

No response

Question 30

No response

Question 31

No response

Question 32

No response

Question 33

No response

Question 34

No response

Question 35

No response

Question 36

Again this map does not provide enough detail zooming and street detail to locate my home

Question 37

No response

Question 38

No response

Redistricting - Share your thoughts on the 1st Round of Draft Maps

1st Draft - Supervisor District Boundaries, 3 options to review

Question 39

No response

Question 40

No response

Question 41

No response

Question 42

No response

Question 43

No response

Question 44

No response

Question 45

No response

Question 46

No response

Question 47

No response

Question 48

No response

Question 49

No response

Question 50

No response

Question 51

No response

Name not available

inside district 1

October 12, 2021, 12:42 PM

Question 1

Draft Plan A - Whole County: 2. Does not represent my community well

Question 2

Draft Plan A, District A: 1. This is not my community

Question 3

No response

Question 4

No response

Question 5

Draft Plan A, District B: 1. This is not my community

Question 6

No response

Question 7

No response

Question 8

Draft Plan A, District C: 2. Does not represent my community well

Question 9

Keep old town and downtown eureka together.

Question 10

No response

Question 11

Draft Plan A, District D: 2. Does not represent my community well

Question 12

Keep old town and downtown eureka together.

Question 13

No response

Redistricting - Share your thoughts on the 1st Round of Draft Maps

1st Draft - Supervisor District Boundaries, 3 options to review

Question 14

Draft Plan A, District E: 1. This is not my community

Question 15

No response

Question 16

No response

Question 17

Keep old town and downtown eureka together.

Question 18

Draft Plan B - Whole County: 2. Does not represent my community well

Question 19

Draft Plan B, District A: 2. Does not represent my community well

Question 20

No response

Question 21

No response

Question 22

Draft Plan B, District B: 2. Does not represent my community well

Question 23

No response

Question 24

No response

Question 25

Draft Plan B, District C: 2. Does not represent my community well

Question 26

No response

Question 27

No response

Question 28

Draft Plan B, District D: 2. Does not represent my community well

Question 29

Keep old town and downtown eureka together.

Question 30

No response

Question 31

No response

Question 32

No response

Question 33

No response

Question 34

Keep old town and downtown eureka together.

Question 35

Draft Plan C - Whole County: 4. Represents my community very well

Question 36

No response

Question 37

No response

Question 38

Draft Plan C, District B: 1. This is not my community

Question 39

No response

Question 40

No response

Question 41

Draft Plan C, District C: 4. Represents my community very well

Redistricting - Share your thoughts on the 1st Round of Draft Maps

1st Draft - Supervisor District Boundaries, 3 options to review

Question 42

No response

Question 43

No response

Question 44

Draft Plan C, District D: 4. Represents my community very well

Question 45

No response

Question 46

No response

Question 47

Draft Plan C, District E: 4. Represents my community very well

Question 48

No response

Question 49

No response

Question 50

No response

Question 51

Keep old town and downtown eureka together.

Name not shown

inside district 3

October 12, 2021, 4:09 PM

Question 1

Draft Plan A - Whole County: 1. This is not my community

Question 2

Draft Plan A, District A: 1. This is not my community

Question 3

The Willow Creek area doesn't have much in common with the Southern Humboldt coast, but shares a lot with Hoopa, Orleans, etc.

Question 4

No response

Question 5

Draft Plan A, District B: 1. This is not my community

Question 6

Splitting Southern Humboldt in half doesn't make much sense. It is a relatively coherent community in its entirety. Similarly, splitting Fortuna in half doesn't make much sense either.

Question 7

No response

Question 8

Draft Plan A, District C: 1. This is not my community

Question 9

Eureka and Arcata should be in their own districts. Splitting Eureka in two and lumping it with Arcata, despite being connected by nothing but water, makes no sense.

Question 10

No response

Question 11

Draft Plan A, District D: 1. This is not my community

Question 12

Keep Eureka together!

Question 13

No response

Question 14

Draft Plan A, District E: 1. This is not my community

Question 15

Redistricting - Share your thoughts on the 1st Round of Draft Maps

1st Draft - Supervisor District Boundaries, 3 options to review

Keep Arcata in its own district, and keep Willow Creek with the rest of northeastern Humboldt.

Question 16

No response

Question 17

No response

Question 18

Draft Plan B - Whole County: 1. This is not my community

Question 19

Draft Plan B, District A: 1. This is not my community

Question 20

Willow Creek should be with other communities on 299 and 96, not with the Southern Humboldt coast.

Question 21

No response

Question 22

Draft Plan B, District B: 1. This is not my community

Question 23

Fortuna and Ferndale should be unified, and southern Humboldt should be too.

Question 24

No response

Question 25

Draft Plan B, District C: 1. This is not my community

Question 26

Keep Eureka together, don't split it half.

Question 27

No response

Question 28

Draft Plan B, District D: 1. This is not my community

Question 29

Keep Eureka & Arcata in their own districts.

Question 30

No response

Question 31

Draft Plan B, District E: 1. This is not my community

Question 32

Keep Arcata together, and keep Willow Creek with the rest of northeastern Humboldt.

Question 33

No response

Question 34

No response

Question 35

Draft Plan C - Whole County: 1. This is not my community

Question 36

Fortuna/Ferndale should be the center of their own district, not split apart and lumped with southern Eureka.

Question 37

No response

Question 38

Draft Plan C, District B: 2. Does not represent my community well

Question 39

Keep Ferndale/Fortuna together

Question 40

Keep Southern Humboldt together, possibly with adjacent rural areas of Eastern Humboldt.

Question 41

Redistricting - Share your thoughts on the 1st Round of Draft Maps

1st Draft - Supervisor District Boundaries, 3 options to review

Draft Plan C, District C: 2. Does not represent my community well

Question 42

Arcata doesn't share much with Freshwater, Kneeland, etc.

Question 43

Keep Arcata the center of its own district.

Question 44

Draft Plan C, District D: 2. Does not represent my community well

Question 45

Replace Manila/Samoa with adjacent parts of south Eureka; put Manila/Samoa in the Arcata district.

Question 46

No response

Question 47

Draft Plan C, District E: 3. Represents my community adequately

Question 48

No response

Question 49

No response

Question 50

No response

Question 51

The County has 4 clear population centers: McKinleyville, Arcata, Eureka, and Fortuna/Ferndale. They should each be the heart of their own districts, with the fifth district encompassing the vast rural areas of the county.

Jeff Witter

inside district 4

October 12, 2021, 5:16 PM

Question 1

Draft Plan A - Whole County: 2. Does not represent my community well

Question 2

Draft Plan A, District A: 1. This is not my community

Question 3

It seems strange to include such a large portion of eastern Humboldt in this district - it's a three hour drive from Willow Creek to Shelter Cove, and it's hard to argue they're in the same community/

Question 4

No response

Question 5

Draft Plan A, District B: 1. This is not my community

Question 6

No response

Question 7

This seems like a logical district to me.

Question 8

Draft Plan A, District C: 2. Does not represent my community well

Question 9

This district would include my home, and I'm frankly a little bit disturbed by this proposed district. There's no logic, in my mind, to grouping Arcata and Eureka together into the same district. They are different communities, with different issues and needs. Eureka is arbitrarily divided along a north-south axis. To me, this seems like a poorly-disguised attempt to pack as much of urban Humboldt into as small a district as possible.

Question 10

Nothing.

Question 11

Draft Plan A, District D: 1. This is not my community

Question 12

No response

Redistricting - Share your thoughts on the 1st Round of Draft Maps

1st Draft - Supervisor District Boundaries, 3 options to review

Question 13

No response

Question 14

Draft Plan A, District E: 1. This is not my community

Question 15

No response

Question 16

No response

Question 17

To reiterate, I think it would be a grave mistake in political apportionment to put Eureka and Arcata into the same supervisorial district.

Question 18

No response

Question 19

Draft Plan B, District A: 1. This is not my community

Question 20

Seems odd to have Willow Creek + Shelter Cove in the same district.

Question 21

No response

Question 22

Draft Plan B, District B: 1. This is not my community

Question 23

No response

Question 24

No response

Question 25

Draft Plan B, District C: 3. Represents my community adequately

Question 26

This is not as egregious as Draft Plan A in its treatment of Eureka's West Side. The Samoa Peninsula would be natural addition here, but my biggest problem with this district is that it still splits Eureka down a north-south axis, dividing our city into two districts. Redistricting should focus on keeping defined, cohesive communities intact - and this map does not accomplish that. It would make a lot more sense to split southern Eureka from the rest of the city, if Eureka must be divided.

Question 27

I would keep the Samoa Peninsula in the same district as Eureka's West Side.

Question 28

Draft Plan B, District D: 1. This is not my community

Question 29

This is a strange district, to me. The eastern portion of Eureka is carved out and bundled together with almost all of Arcata, stretching north as far as Highway 299. To me, this district seems designed to dilute the representation of Eureka's eastern residents.

Question 30

If this district stretched east to Blue Lake instead of south to Eureka, I think it'd make more sense.

Question 31

Draft Plan B, District E: 1. This is not my community

Question 32

No response

Question 33

No response

Question 34

Overall, this full county plan separates Eureka and Arcata along unnatural boundaries. It's better than Plan A, but not by much.

Question 35

Draft Plan C - Whole County: 4. Represents my community very well

Question 36

Why does District A include such a long swath of ocean along the Lost Coast? Is Rex Bohn going to drive down there and hold meetings in the

Redistricting - Share your thoughts on the 1st Round of Draft Maps

1st Draft - Supervisor District Boundaries, 3 options to review

surf with the elephant seals?

Question 37

No response

Question 38

Draft Plan C, District B: 1. This is not my community

Question 39

No response

Question 40

No response

Question 41

Draft Plan C, District C: 1. This is not my community

Question 42

No response

Question 43

District C keeps Arcata intact, adds Blue Lake, and I think it's totally logical to extend outwards to the Kneeland area to scoop up some of those communities. Looks good.

Question 44

Draft Plan C, District D: 4. Represents my community very well

Question 45

Nothing, this district looks great.

Question 46

I feel that this Draft Plan C, District D by far goes the farthest in keeping my community intact. It does not divide Eureka along an artificial north-south line, and instead largely divides it along a natural boundary between Eureka proper and the communities to the south (Cutten, Rosewood, Pine Hill, etc.). A small portion of Southern Eureka is lost, but it's not much. I also really appreciate most of the Samoa Peninsula being included in this district.

Question 47

Draft Plan C, District E: 1. This is not my community

Question 48

No response

Question 49

This is such a much better place for Willow Creek than the other draft plans - it is far more logical to include it with the other inland communities of Orleans and Weitchpec rather than putting it in a mega-district stretching to Shelter Cove.

Question 50

Draft Plan C is the clear winner of these three maps. It does far more to keep communities together, and breaks down along more natural boundaries than the alternative options.

Question 51

Thanks for this opportunity to provide feedback!

Name not available

inside district 1

October 12, 2021, 7:46 PM

Question 1

Draft Plan A - Whole County: 4. Represents my community very well

Question 2

Draft Plan A, District A: 4. Represents my community very well

Question 3

Try to take more of Eureka out of this district and make it more rural

Question 4

It is nice to have a rural district that represents the less populated areas. When the rural districts include "highly populated" city areas, the voices in those areas are disproportionately represented, this map gives rural areas a stronger voice.

Question 5

Draft Plan A, District B: 1. This is not my community

Question 6

No response

Redistricting - Share your thoughts on the 1st Round of Draft Maps

1st Draft - Supervisor District Boundaries, 3 options to review

Question 7

No response

Question 8

Draft Plan A, District C: 1. This is not my community

Question 9

No response

Question 10

No response

Question 11

Draft Plan A, District D: 1. This is not my community

Question 12

No response

Question 13

No response

Question 14

Draft Plan A, District E: 1. This is not my community

Question 15

No response

Question 16

No response

Question 17

It is refreshing to see looking at moving lines away from the status quo. This map allows for real change and real representation for like communities of interest. Shifting one block or two to the left or right doesn't allow for new thinking, changing communities, and like minded interests to be represented. It does allow for the people in power to maintain their holds on comfortable areas that they know they can win over and over again without ever listening to, in our particular case, "rural folks." In addition, the current break up of Eureka allows for the land owners to keep a grip on the renters. By putting the renters in a stronger community of interest it will give them more of a voice at the table. Don't forget about the people that rent spaces on boats.

Question 18

Draft Plan B - Whole County: 2. Does not represent my community well

Question 19

Draft Plan B, District A: 3. Represents my community adequately

Question 20

No response

Question 21

No response

Question 22

Draft Plan B, District B: 1. This is not my community

Question 23

No response

Question 24

No response

Question 25

Draft Plan B, District C: 1. This is not my community

Question 26

No response

Question 27

No response

Question 28

Draft Plan B, District D: 1. This is not my community

Question 29

No response

Question 30

No response

Question 31

Draft Plan B, District E: 1. This is not my community

Redistricting - Share your thoughts on the 1st Round of Draft Maps

1st Draft - Supervisor District Boundaries, 3 options to review

Question 32

No response

Question 33

No response

Question 34

No response

Question 35

Draft Plan C - Whole County: 2. Does not represent my community well

Question 36

Pretty much what we have now.... same old business as usual.

Question 37

No response

Question 38

Draft Plan C, District B: 1. This is not my community

Question 39

No response

Question 40

No response

Question 41

Draft Plan C, District C: 1. This is not my community

Question 42

No response

Question 43

No response

Question 44

Draft Plan C, District D: 1. This is not my community

Question 45

No response

Question 46

No response

Question 47

Draft Plan C, District E: 1. This is not my community

Question 48

No response

Question 49

No response

Question 50

this is the same old, same old. Doesn't provide for strong rural representation.

Question 51

No response

Name not shown

inside district 5

October 12, 2021, 10:15 PM

Question 1

Draft Plan A - Whole County: 2. Does not represent my community well

Question 2

Draft Plan A, District A: 1. This is not my community

Question 3

No response

Question 4

No response

Question 5

Draft Plan A, District B: 1. This is not my community

Question 6

No response

Redistricting - Share your thoughts on the 1st Round of Draft Maps

1st Draft - Supervisor District Boundaries, 3 options to review

Question 7

No response

Question 8

Draft Plan A, District C: 2. Does not represent my community well

Question 9

No response

Question 10

No response

Question 11

Draft Plan A, District D: 1. This is not my community

Question 12

No response

Question 13

No response

Question 14

Draft Plan A, District E: 2. Does not represent my community well

Question 15

No response

Question 16

No response

Question 17

No response

Question 18

Draft Plan B - Whole County: 2. Does not represent my community well

Question 19

Draft Plan B, District A: 2. Does not represent my community well

Question 20

This district makes no sense in terms of communities included - the

coastal communities are totally different from the inland communities

Question 21

No response

Question 22

Draft Plan B, District B: 1. This is not my community

Question 23

No response

Question 24

No response

Question 25

No response

Question 26

No response

Question 27

No response

Question 28

No response

Question 29

No response

Question 30

No response

Question 31

Draft Plan B, District E: 2. Does not represent my community well

Question 32

No response

Question 33

No response

Redistricting - Share your thoughts on the 1st Round of Draft Maps

1st Draft - Supervisor District Boundaries, 3 options to review

Question 34

No response

Question 35

Draft Plan C - Whole County: 3. Represents my community adequately

Question 36

No response

Question 37

This looks closer to the communities that should be grouped together.

Question 38

Draft Plan C, District B: 1. This is not my community

Question 39

No response

Question 40

No response

Question 41

No response

Question 42

No response

Question 43

No response

Question 44

No response

Question 45

No response

Question 46

No response

Question 47

Draft Plan C, District E: 3. Represents my community adequately

Question 48

No response

Question 49

No response

Question 50

No response

Question 51

No response

Name not shown

inside district 1

October 13, 2021, 11:00 AM

Question 1

Draft Plan A - Whole County: 2. Does not represent my community well

Question 2

No response

Question 3

Isolates the poorer side of Eureka with Arcata making the "red" portion of map a conservative enclave.

This is know as Gerrymandering.

Question 4

Move on to "Draft Plan B".

Question 5

Draft Plan A, District B: 1. This is not my community

Question 6

No response

Question 7

No response

Question 8

No response

Redistricting - Share your thoughts on the 1st Round of Draft Maps

1st Draft - Supervisor District Boundaries, 3 options to review

Question 9

No response

Question 10

No response

Question 11

No response

Question 12

No response

Question 13

No response

Question 14

No response

Question 15

No response

Question 16

No response

Question 17

No response

Question 18

Draft Plan B - Whole County: 1. This is not my community

Question 19

No response

Question 20

No response

Question 21

No response

Question 22

No response

Question 23

No response

Question 24

No response

Question 25

No response

Question 26

No response

Question 27

No response

Question 28

No response

Question 29

No response

Question 30

No response

Question 31

No response

Question 32

No response

Question 33

No response

Question 34

No response

Question 35

Draft Plan C - Whole County: 1. This is not my community

Question 36

No response

Redistricting - Share your thoughts on the 1st Round of Draft Maps

1st Draft - Supervisor District Boundaries, 3 options to review

Question 37

No response

Question 38

No response

Question 39

No response

Question 40

No response

Question 41

No response

Question 42

No response

Question 43

No response

Question 44

No response

Question 45

No response

Question 46

No response

Question 47

No response

Question 48

No response

Question 49

No response

Question 50

No response

Question 51

No response

Name not available

inside district 1

October 13, 2021, 11:06 AM

Question 1

Draft Plan A - Whole County: 2. Does not represent my community well

Question 2

Draft Plan A, District A: 2. Does not represent my community well

Question 3

A great deal. Why would Willow Creek be linked with the coast of Southern Humboldt? This map makes it look like its drawers either do not care generally or do not care to share their interest in a map of such shape.

Question 4

The are clustered around the southern end Eureka, the lower Elk River Valley, and the lower Eel River Valley.

Question 5

Draft Plan A, District B: 1. This is not my community

Question 6

Make it more like District B in Draft Plan C.

Question 7

The part that is like District B in Draft Plan C.

Question 8

Draft Plan A, District C: 1. This is not my community

Question 9

Make it more like District C in Draft Plan C. Also don't have it extend into, ya know, the ocean.

Question 10

The part that is like District C in Draft Plan C.

Redistricting - Share your thoughts on the 1st Round of Draft Maps

1st Draft - Supervisor District Boundaries, 3 options to review

Question 11

Draft Plan A, District D: 1. This is not my community

Question 12

Make it more like District D in Draft Plan C.

Question 13

The part that is like District D in Draft Plan C.

Question 14

Draft Plan A, District E: 1. This is not my community

Question 15

Make it more like District E in Draft Plan C. Also don't have it extend into, ya know, the ocean.

Question 16

The part that is like District E in Draft Plan C.

Question 17

The entire county looks like a careless and/or compromised out-of-towner drew it.

Question 18

Draft Plan B - Whole County: 2. Does not represent my community well

Question 19

Draft Plan B, District A: 2. Does not represent my community well

Question 20

Same as Plan A, District A: Why is Willow Creek linked with the Southern Humboldt Coast in one district? Make it look like District A in Plan C. And don't have the district go into, ya know, the ocean.

Question 21

The part that looks like District A in Plan C. Except for, ya know, the ocean.

Question 22

Draft Plan B, District B: 1. This is not my community

Question 23

Make it look like District B in Plan C.

Question 24

The part that looks like District B in Plan C.

Question 25

Draft Plan B, District C: 1. This is not my community

Question 26

Make it look like District C in Plan C. And don't have the district go into, ya know, the ocean.

Question 27

The part that looks like District C in Plan C. Except for, ya know, the ocean.

Question 28

Draft Plan B, District D: 1. This is not my community

Question 29

Make it look like District D in Plan C.

Question 30

The part that looks like District D in Plan C.

Question 31

Draft Plan B, District E: 1. This is not my community

Question 32

Make it look like District E in Plan C. And don't have the district go into, ya know, the ocean.

Question 33

The part that looks like District E in Plan C. Except for, ya know, the ocean.

Question 34

Plan B is too similar to Plan A in that looks like the lovechild of venality and carelessness.

Question 35

Draft Plan C - Whole County: 3. Represents my community adequately

Redistricting - Share your thoughts on the 1st Round of Draft Maps

1st Draft - Supervisor District Boundaries, 3 options to review

Question 36

The ocean parts could be done away with.

Question 37

Other than the ocean, I'd call it close enough for government work.

Question 38

Draft Plan C, District B: 1. This is not my community

Question 39

The ocean parts could be done away with.

Question 40

Other than the ocean, I'd call it close enough for government work.

Question 41

Draft Plan C, District C: 1. This is not my community

Question 42

No change.

Question 43

I'd call it close enough for government work.

Question 44

Draft Plan C, District D: 1. This is not my community

Question 45

The ocean parts could be done away with.

Question 46

Other than the ocean, I'd call it close enough for government work.

Question 47

Draft Plan C, District E: 1. This is not my community

Question 48

The ocean parts could be done away with.

Question 49

Other than the ocean, I'd call it close enough for government work.

Question 50

This Plan C map produces the greatest continuity from our previous district maps, something of value to rural areas like our county. Humboldt doesn't change very rapidly, so let's not futz with something too much when it only happens once a decade.

Question 51

No response

Name not shown

inside district 4

October 13, 2021, 11:27 AM

Question 1

Draft Plan A - Whole County: 2. Does not represent my community well

Question 2

Draft Plan A, District A: 1. This is not my community

Question 3

No response

Question 4

No response

Question 5

Draft Plan A, District B: 1. This is not my community

Question 6

No response

Question 7

No response

Question 8

Draft Plan A, District C: 2. Does not represent my community well

Question 9

This District C version is very upsetting to me. I Live in Eureka and my community concerns are focused on Eureka. I in no way identify with the college town dynamics represented by the City of Arcata into which my voice would now be lumped. This breaks up the City of Eureka, which is

Redistricting - Share your thoughts on the 1st Round of Draft Maps

1st Draft - Supervisor District Boundaries, 3 options to review

now starting to turn a corner and develop a healthy identity, and splits it between more affluent areas and renter dominated areas, which creates a distinct disconnect within the city.

Question 10

I do not think the Draft Plan A District C should be considered further.

Question 11

Draft Plan A, District D: 2. Does not represent my community well

Question 12

This needs to include more of the City of Eureka, and should not have an artificial divide through the center of town. See above comment.

Question 13

No response

Question 14

Draft Plan A, District E: 1. This is not my community

Question 15

No response

Question 16

No response

Question 17

Draft Plan A includes gerrymandering that unnecessarily divides the City of Eureka. Draft plan A should not be considered further on account of the District C and District D redrawing.

Question 18

Draft Plan B - Whole County: 3. Represents my community adequately

Question 19

Draft Plan B, District A: 1. This is not my community

Question 20

No response

Question 21

No response

Question 22

Draft Plan B, District B: 1. This is not my community

Question 23

No response

Question 24

No response

Question 25

Draft Plan B, District C: 3. Represents my community adequately

Question 26

No response

Question 27

No response

Question 28

Draft Plan B, District D: 3. Represents my community adequately

Question 29

No response

Question 30

No response

Question 31

Draft Plan B, District E: 1. This is not my community

Question 32

No response

Question 33

No response

Question 34

No response

Question 35

Draft Plan C - Whole County: 3. Represents my community adequately

Redistricting - Share your thoughts on the 1st Round of Draft Maps

1st Draft - Supervisor District Boundaries, 3 options to review

Question 36

No response

Question 37

No response

Question 38

Draft Plan C, District B: 1. This is not my community

Question 39

No response

Question 40

No response

Question 41

Draft Plan C, District C: 3. Represents my community adequately

Question 42

No response

Question 43

No response

Question 44

Draft Plan C, District D: 3. Represents my community adequately

Question 45

No response

Question 46

No response

Question 47

Draft Plan C, District E: 1. This is not my community

Question 48

No response

Question 49

No response

Question 50

No response

Question 51

No response

Name not available

inside district 4

October 13, 2021, 3:13 PM

Question 1

Draft Plan A - Whole County: 1. This is not my community

Question 2

Draft Plan A, District A: 1. This is not my community

Question 3

No response

Question 4

No response

Question 5

Draft Plan A, District B: 1. This is not my community

Question 6

No response

Question 7

No response

Question 8

Draft Plan A, District C: 4. Represents my community very well

Question 9

Nothing. I like the way it links us in my part of Eureka to Arcata

Question 10

Everything

Redistricting - Share your thoughts on the 1st Round of Draft Maps

1st Draft - Supervisor District Boundaries, 3 options to review

Question 11

Draft Plan A, District D: 1. This is not my community

Question 12

No response

Question 13

No response

Question 14

Draft Plan A, District E: 1. This is not my community

Question 15

No response

Question 16

No response

Question 17

No response

Question 18

Draft Plan B - Whole County: 2. Does not represent my community well

Question 19

Draft Plan B, District A: 1. This is not my community

Question 20

No response

Question 21

No response

Question 22

Draft Plan B, District B: 1. This is not my community

Question 23

No response

Question 24

No response

Question 25

Draft Plan B, District C: 2. Does not represent my community well

Question 26

I like the Eureka and Arcata connection in plan A

Question 27

nothing

Question 28

Draft Plan B, District D: 1. This is not my community

Question 29

No response

Question 30

No response

Question 31

Draft Plan B, District E: 1. This is not my community

Question 32

No response

Question 33

No response

Question 34

No response

Question 35

Draft Plan C - Whole County: 2. Does not represent my community well

Question 36

No response

Question 37

No response

Question 38

Draft Plan C, District B: 1. This is not my community

Redistricting - Share your thoughts on the 1st Round of Draft Maps

1st Draft - Supervisor District Boundaries, 3 options to review

Question 39

No response

Question 40

No response

Question 41

Draft Plan C, District C: 1. This is not my community

Question 42

No response

Question 43

No response

Question 44

Draft Plan C, District D: 2. Does not represent my community well

Question 45

I like Draft A

Question 46

No response

Question 47

Draft Plan C, District E: 1. This is not my community

Question 48

No response

Question 49

No response

Question 50

No response

Question 51

Draft A seems to serve all the districts very well

Timothy McDermond

inside district 3

October 13, 2021, 4:52 PM

Question 1

Draft Plan A - Whole County: 1. This is not my community

Question 2

Draft Plan A, District A: 1. This is not my community

Question 3

It is important to recognize the areas defined by physical routes- this plan is far too removed for easy representation for existing routes, Mixes in Willow creek area for maximum travel times for Supervisor from one end of district to the other.

Question 4

Southern part

Question 5

Draft Plan A, District B: 1. This is not my community

Question 6

District B looks ok.

Question 7

ok

Question 8

Draft Plan A, District C: 2. Does not represent my community well

Question 9

Arcata is not Eureka. The inclusion of the "rental population of Eureka" are not the same as the student renters of Eureka. Again, natural and transportation corridors are ignored.

Question 10

Arcata area,

Question 11

Draft Plan A, District D: 1. This is not my community

Question 12

Redistricting - Share your thoughts on the 1st Round of Draft Maps

1st Draft - Supervisor District Boundaries, 3 options to review

Include a better disposition of physical area of Eureka

Question 13

Based on Eureka

Question 14

Draft Plan A, District E: 1. This is not my community

Question 15

Include Willow Creek area and move boundaries back above the Mad River

Question 16

Good coverage of native population,

Question 17

Ditch this pro-developer/incumbent plan

Question 18

Draft Plan B - Whole County: 1. This is not my community

Question 19

Draft Plan B, District A: 1. This is not my community

Question 20

Once again a spread out mess with difficult travel.

Question 21

Southern section

Question 22

Draft Plan B, District B: 1. This is not my community

Question 23

B still seems ok

Question 24

seems ok

Question 25

Draft Plan B, District C: 2. Does not represent my community well

Question 26

Once again Arcata is not well represented by adding Eureka. Too great an attempt to serve the interests of the current board,

Question 27

Arcata

Question 28

Draft Plan B, District D: 1. This is not my community

Question 29

Should better incorporate the natural physical and boundaries of Eureka.

Question 30

Based on Eureka

Question 31

Draft Plan B, District E: 1. This is not my community

Question 32

Incorporate Willow Creek

Question 33

Native areas

Question 34

Once again looks to minimize cultural and political real area grouping and unrealistic travel problems.

Question 35

Draft Plan C - Whole County: 2. Does not represent my community well

Question 36

Looks to be fairly close to the current plan.

Question 37

Good basic for minor adjustments.

Question 38

No response

Redistricting - Share your thoughts on the 1st Round of Draft Maps

1st Draft - Supervisor District Boundaries, 3 options to review

Question 39

Not sure from these maps but if still current basics then would adjust to include all of the route 36 corridor,

Question 40

basic area

Question 41

Draft Plan C, District C: 3. Represents my community adequately

Question 42

from the crude maps unable to really tell about the Southern extension but may work,

Question 43

Arcata based

Question 44

Draft Plan C, District D: 1. This is not my community

Question 45

Seems better

Question 46

Based upon Eureka,

Question 47

Draft Plan C, District E: 1. This is not my community

Question 48

As with district B 36 Corridor could be an issue,

Question 49

Move Mad River area of Ruth lake to B as part of 36 corridor.

Question 50

Plan C seems to keep more of the current lines and has better geographic and transportation considerations.

Question 51

When looking at districts it is more important to look at areas of service

and accept diversity, Better districts can incorporate good interaction between municipalities and special districts and County Supervisors.

Name not shown

inside district 4

October 13, 2021, 5:04 PM

Question 1

Draft Plan A - Whole County: 2. Does not represent my community well

Question 2

Draft Plan A, District A: 3. Represents my community adequately

Question 3

No response

Question 4

No response

Question 5

Draft Plan A, District B: 3. Represents my community adequately

Question 6

No response

Question 7

No response

Question 8

Draft Plan A, District C: 1. This is not my community

Question 9

I would not lump the city of Eureka residents in with Arcata residents. Arcata has different needs and issues than Eureka does. Also blue lake could be lumped in with Arcata

Question 10

The Samoa peninsula

Question 11

Draft Plan A, District D: 1. This is not my community

Redistricting - Share your thoughts on the 1st Round of Draft Maps

1st Draft - Supervisor District Boundaries, 3 options to review

Question 12

District D should include all of eureka, including myrtle town and cutten

Question 13

No response

Question 14

No response

Question 15

No response

Question 16

No response

Question 17

No response

Question 18

No response

Question 19

Draft Plan B, District A: 2. Does not represent my community well

Question 20

No response

Question 21

No response

Question 22

No response

Question 23

No response

Question 24

No response

Question 25

Draft Plan B, District C: 3. Represents my community adequately

Question 26

Include myrtle town and cutten

Question 27

No response

Question 28

Draft Plan B, District D: 3. Represents my community adequately

Question 29

No response

Question 30

No response

Question 31

Draft Plan B, District E: 3. Represents my community adequately

Question 32

No response

Question 33

No response

Question 34

No response

Question 35

Draft Plan C - Whole County: 4. Represents my community very well

Question 36

No response

Question 37

This would be the best representation of the county.

Question 38

Draft Plan C, District B: 3. Represents my community adequately

Question 39

No response

Redistricting - Share your thoughts on the 1st Round of Draft Maps

1st Draft - Supervisor District Boundaries, 3 options to review

Question 40

No response

Question 41

Draft Plan C, District C: 3. Represents my community adequately

Question 42

I still think Myrtle town should be lumped in with the rest of Eureka.

Question 43

No response

Question 44

Draft Plan C, District D: 4. Represents my community very well

Question 45

include Cutten

Question 46

This is the best representation of the district

Question 47

Draft Plan C, District E: 4. Represents my community very well

Question 48

No response

Question 49

No response

Question 50

No response

Question 51

My preference is for Draft Plan C.

Name not available

inside district 4

October 13, 2021, 8:38 PM

Question 1

Draft Plan A - Whole County: 4. Represents my community very well

Question 2

Draft Plan A, District A: 1. This is not my community

Question 3

No response

Question 4

No response

Question 5

Draft Plan A, District B: 1. This is not my community

Question 6

No response

Question 7

No response

Question 8

Draft Plan A, District C: 4. Represents my community very well

Question 9

I dont think I would make any changes

Question 10

No response

Question 11

Draft Plan A, District D: 1. This is not my community

Question 12

No response

Question 13

No response

Question 14

Draft Plan A, District E: 1. This is not my community

Redistricting - Share your thoughts on the 1st Round of Draft Maps

1st Draft - Supervisor District Boundaries, 3 options to review

Question 15

No response

Question 16

No response

Question 17

I like that Old Town Eureka is adjoined with Arcata. We have much more similar needs with Arcata then east side of Eureka

Question 18

Draft Plan B - Whole County: 2. Does not represent my community well

Question 19

Draft Plan B, District A: 1. This is not my community

Question 20

No response

Question 21

No response

Question 22

Draft Plan B, District B: 1. This is not my community

Question 23

No response

Question 24

No response

Question 25

Draft Plan B, District C: 2. Does not represent my community well

Question 26

Prefer draft A

Question 27

No response

Question 28

Draft Plan B, District D: 1. This is not my community

Question 29

No response

Question 30

No response

Question 31

Draft Plan B, District E: 1. This is not my community

Question 32

No response

Question 33

No response

Question 34

No response

Question 35

Draft Plan C - Whole County: 2. Does not represent my community well

Question 36

No response

Question 37

No response

Question 38

No response

Question 39

No response

Question 40

No response

Question 41

Draft Plan C, District C: 2. Does not represent my community well

Redistricting - Share your thoughts on the 1st Round of Draft Maps

1st Draft - Supervisor District Boundaries, 3 options to review

Question 42

Prefer draft A

Question 43

No response

Question 44

Draft Plan C, District D: 1. This is not my community

Question 45

No response

Question 46

No response

Question 47

Draft Plan C, District E: 1. This is not my community

Question 48

No response

Question 49

No response

Question 50

I prefer draft A

Question 51

No response

Name not available

inside district 4

October 13, 2021, 10:20 PM

Question 1

Draft Plan A - Whole County: 2. Does not represent my community well

Question 2

Draft Plan A, District A: 1. This is not my community

Question 3

No response

Question 4

No response

Question 5

Draft Plan A, District B: 1. This is not my community

Question 6

No response

Question 7

No response

Question 8

Draft Plan A, District C: 1. This is not my community

Question 9

No response

Question 10

No response

Question 11

Draft Plan A, District D: 3. Represents my community adequately

Question 12

No response

Question 13

No response

Question 14

Draft Plan A, District E: 1. This is not my community

Question 15

No response

Question 16

No response

Redistricting - Share your thoughts on the 1st Round of Draft Maps

1st Draft - Supervisor District Boundaries, 3 options to review

Question 17

No response

Question 18

Draft Plan B - Whole County: 2. Does not represent my community well

Question 19

Draft Plan B, District A: 2. Does not represent my community well

Question 20

No response

Question 21

No response

Question 22

Draft Plan B, District B: 1. This is not my community

Question 23

No response

Question 24

No response

Question 25

Draft Plan B, District C: 1. This is not my community

Question 26

No response

Question 27

No response

Question 28

Draft Plan B, District D: 1. This is not my community

Question 29

No response

Question 30

No response

Question 31

Draft Plan B, District E: 1. This is not my community

Question 32

No response

Question 33

No response

Question 34

No response

Question 35

Draft Plan C - Whole County: 4. Represents my community very well

Question 36

No response

Question 37

No response

Question 38

Draft Plan C, District B: 1. This is not my community

Question 39

No response

Question 40

No response

Question 41

Draft Plan C, District C: 1. This is not my community

Question 42

No response

Question 43

No response

Question 44

Draft Plan C, District D: 4. Represents my community very well

Redistricting - Share your thoughts on the 1st Round of Draft Maps

1st Draft - Supervisor District Boundaries, 3 options to review

Question 45

No response

Question 46

No response

Question 47

Draft Plan C, District E: 1. This is not my community

Question 48

No response

Question 49

No response

Question 50

No response

Question 51

No response

Name not available

inside district 3

October 14, 2021, 8:29 AM

Question 1

Draft Plan A - Whole County: 2. Does not represent my community well

Question 2

Draft Plan A, District A: 1. This is not my community

Question 3

The Native American population needs to be analyzed.

Question 4

No response

Question 5

Draft Plan A, District B: 1. This is not my community

Question 6

The Native American population needs to be analyzed.

Question 7

No response

Question 8

Draft Plan A, District C: 2. Does not represent my community well

Question 9

The Native American population needs to be analyzed. Combining a piece of Eureka with Arcata takes power away from Eureka, which isn't right.

Question 10

No response

Question 11

Draft Plan A, District D: 1. This is not my community

Question 12

The Native American population needs to be analyzed. I would put the chunk of Eureka back in it.

Question 13

No response

Question 14

Draft Plan A, District E: 1. This is not my community

Question 15

The Native American population needs to be analyzed.

Question 16

No response

Question 17

I don't want this option.

Question 18

Draft Plan B - Whole County: 2. Does not represent my community well

Redistricting - Share your thoughts on the 1st Round of Draft Maps

1st Draft - Supervisor District Boundaries, 3 options to review

Question 19

Draft Plan B, District A: 1. This is not my community

Question 20

The Native American population needs to be analyzed.

Question 21

No response

Question 22

Draft Plan B, District B: 1. This is not my community

Question 23

The Native American population needs to be analyzed.

Question 24

No response

Question 25

Draft Plan B, District C: 1. This is not my community

Question 26

The Native American population needs to be analyzed.

Question 27

No response

Question 28

Draft Plan B, District D: 2. Does not represent my community well

Question 29

The Native American population needs to be analyzed. Put the chunk of Eureka back in Eureka.

Question 30

No response

Question 31

Draft Plan B, District E: 1. This is not my community

Question 32

The Native American population needs to be analyzed.

Question 33

No response

Question 34

I don't want this version.

Question 35

Draft Plan C - Whole County: 3. Represents my community adequately

Question 36

The Native American population needs to be analyzed.

Question 37

I like how the county is divided.

Question 38

Draft Plan C, District B: 1. This is not my community

Question 39

The Native American population needs to be analyzed.

Question 40

No response

Question 41

Draft Plan C, District C: 3. Represents my community adequately

Question 42

The Native American population needs to be analyzed. This makes more sense geographically.

Question 43

No response

Question 44

Draft Plan C, District D: 1. This is not my community

Question 45

The Native American population needs to be analyzed.

Redistricting - Share your thoughts on the 1st Round of Draft Maps

1st Draft - Supervisor District Boundaries, 3 options to review

Question 46

This seems like a more accurate representation of Eureka demographically.

Question 47

Draft Plan C, District E: 1. This is not my community

Question 48

The Native American population needs to be analyzed.

Question 49

No response

Question 50

I choose this Draft Plan C.

Question 51

No response

Name not available

inside district 3

October 14, 2021, 10:28 AM

Question 1

No response

Question 2

No response

Question 3

No response

Question 4

No response

Question 5

No response

Question 6

No response

Question 7

No response

Question 8

No response

Question 9

No response

Question 10

No response

Question 11

No response

Question 12

No response

Question 13

No response

Question 14

No response

Question 15

No response

Question 16

No response

Question 17

No response

Question 18

No response

Question 19

No response

Question 20

No response

Redistricting - Share your thoughts on the 1st Round of Draft Maps

1st Draft - Supervisor District Boundaries, 3 options to review

Question 21

No response

Question 22

No response

Question 23

No response

Question 24

No response

Question 25

No response

Question 26

No response

Question 27

No response

Question 28

No response

Question 29

No response

Question 30

No response

Question 31

No response

Question 32

No response

Question 33

No response

Question 34

No response

Question 35

Draft Plan C - Whole County: 3. Represents my community adequately

Question 36

I would use Bear River as the southern boundary of District A and extend District B into that zone.

Question 37

No response

Question 38

Draft Plan C, District B: 2. Does not represent my community well

Question 39

Extend the western border all the way to the coast. Adjust northwestern boundary by delineating at Bear River.

Question 40

No response

Question 41

Draft Plan C, District C: 2. Does not represent my community well

Question 42

Extend the northwestern boundary to the coast.

Question 43

No response

Question 44

Draft Plan C, District D: 2. Does not represent my community well

Question 45

I would use Tide Road to delineate the border of District D, and extend District C into that zone.

Question 46

No response

Question 47

Draft Plan C, District E: 3. Represents my community adequately

Redistricting - Share your thoughts on the 1st Round of Draft Maps

1st Draft - Supervisor District Boundaries, 3 options to review

Question 48

No response

Question 49

No response

Question 50

No response

Question 51

No response

Name not shown

inside district 5

October 14, 2021, 11:19 AM

Question 1

No response

Question 2

Draft Plan A, District A: 1. This is not my community

Question 3

Leave Willow Creek in District 5.

Question 4

Nothing

Question 5

Draft Plan A, District B: 1. This is not my community

Question 6

Add portions of southern Eureka to District 2.

Question 7

No response

Question 8

Draft Plan A, District C: 1. This is not my community

Question 9

Add portions of Southern Eureka to District 1. Do not combine Eureka with Arcata.

Question 10

Nothing

Question 11

No response

Question 12

No response

Question 13

No response

Question 14

Draft Plan A, District E: 2. Does not represent my community well

Question 15

Willow Creek should stay in District 5. It makes no sense to combine it with District 1.

Question 16

No response

Question 17

These changes make no sense at all. It seems like gerrymandering. Leave Districts 3 and 5 as they are. Move portions of Southern Eureka into Districts 1 and 2.

Question 18

No response

Question 19

No response

Question 20

No response

Question 21

Redistricting - Share your thoughts on the 1st Round of Draft Maps

1st Draft - Supervisor District Boundaries, 3 options to review

No response

Question 22

No response

Question 23

No response

Question 24

No response

Question 25

No response

Question 26

No response

Question 27

No response

Question 28

No response

Question 29

No response

Question 30

No response

Question 31

No response

Question 32

No response

Question 33

No response

Question 34

No response

Question 35

Draft Plan C - Whole County: 3. Represents my community adequately

Question 36

No response

Question 37

No response

Question 38

Draft Plan C, District B: 1. This is not my community

Question 39

No response

Question 40

No response

Question 41

No response

Question 42

No response

Question 43

No response

Question 44

No response

Question 45

No response

Question 46

No response

Question 47

Draft Plan C, District E: 3. Represents my community adequately

Question 48

No response

Redistricting - Share your thoughts on the 1st Round of Draft Maps

1st Draft - Supervisor District Boundaries, 3 options to review

Question 49

It looks like this puts Blue Lake back in District 5, which is a good idea.

Question 50

District 1 would become mostly District 2.

Question 51

No response

Thomas Peters

inside district 4

October 14, 2021, 12:28 PM

Question 1

Draft Plan A - Whole County: 2. Does not represent my community well

Question 2

Draft Plan A, District A: 1. This is not my community

Question 3

It is geographically unwieldy. I don't know how one supervisor could cover it all.

Question 4

No response

Question 5

Draft Plan A, District B: 1. This is not my community

Question 6

No response

Question 7

This seems to put areas of similar interest together.

Question 8

Draft Plan A, District C: 2. Does not represent my community well

Question 9

I would consolidate the district around Eureka and separate Arcata. The Eureka district should include King Salmon, Humboldt Hill, and Cutten. It

would shift the epicenter south.

Question 10

No response

Question 11

Draft Plan A, District D: 1. This is not my community

Question 12

Shift the district south to cover more of Eureka and outlying areas. Arcata should be rejoined with McKinleyville.

Question 13

No response

Question 14

Draft Plan A, District E: 1. This is not my community

Question 15

District E should put McKinleyville, Blue Lake, and Willow Creek together as areas of common interest. If that's too many people then shift areas like Fieldbrook south. Arcata and Eureka have very different interests and always vote differently.

Question 16

No response

Question 17

Keep Arcata in "E" and add areas to the east to "B" if necessary. Willow Creek has more in common with Orick than Arcata. Arcata has very different concerns than Eureka (college, etc.). The current plan looks like the famous definition of a "CAMEL" as a HORSE put together by a committee!

Question 18

Draft Plan B - Whole County: 3. Represents my community adequately

Question 19

Draft Plan B, District A: 1. This is not my community

Question 20

This would be a tough district to cover geographically but could work because of common interests. A supervisor would have to enjoy driving!

Redistricting - Share your thoughts on the 1st Round of Draft Maps

1st Draft - Supervisor District Boundaries, 3 options to review

It's a long ways from Willow Creek to Shelter Cove.

Question 21

This alignment makes some sense in terms of community interests.

Question 22

Draft Plan B, District B: 1. This is not my community

Question 23

"B" works well including Fortuna and south as common interest areas. I would not significantly change "B"

Question 24

"B" seems to work well.

Question 25

Draft Plan B, District C: 3. Represents my community adequately

Question 26

I'm not sure why Eureka must be cut in half. Putting the urban eastern section of Eureka with the rural District A makes little sense. If Eureka was kept as one district I don't know how it would mess up the other districts' balance.

Question 27

I would try to keep Eureka as 'together' as possible. It represents one large common interest group that is different from the more rural areas.

Question 28

Draft Plan B, District D: 1. This is not my community

Question 29

Half of Eureka should not be lumped in with Arcata which has many very different interests. Maybe "D" could be expanded north, south, and west so that it does not include Eureka. Eureka could expand District "C" to include Cutten and Myrtle town, areas obviously aligned with Eureka.

Question 30

It needs serious rearranging.

Question 31

Draft Plan B, District E: 1. This is not my community

Question 32

I would add Blue Lake and maybe Fieldbrook to Arcata's district D and remove Eureka from District D. District E would then include Arcata north to the border.

Question 33

See "changes"

Question 34

Districts C, D, and E should be better arranged to reflect common interests. Arcata should be aligned North. If Eureka was removed from D, D could add Blue Lake and Fieldbrook.

Question 35

Draft Plan C - Whole County: 4. Represents my community very well

Question 36

Again this appears to split Eureka but it makes more sense than Draft A or B

Question 37

I can't zoom in on District A But District C and A look like they work together.

Question 38

Draft Plan C, District B: 1. This is not my community

Question 39

Nothing

Question 40

This appears to put rural areas together so their common interests are well represented

Question 41

Draft Plan C, District C: 1. This is not my community

Question 42

I'm not sure how one person could cover Arcata and all of the area south and southeast physically but if they could it could work. Some of those rural areas would have FAR different interests from Arcata. I think I would move the area north to include Blue Lake and less of the southeast portion.

Redistricting - Share your thoughts on the 1st Round of Draft Maps

1st Draft - Supervisor District Boundaries, 3 options to review

Question 43

I like the fact that Eureka would be separated from Arcata.

Question 44

Draft Plan C, District D: 4. Represents my community very well

Question 45

Manila should not be cut in half. No need.

Question 46

Otherwise it looks pretty good.

Question 47

Draft Plan C, District E: 1. This is not my community

Question 48

This district seems to make sense.

Question 49

No response

Question 50

Of the 3 Drafts, this one makes by far the most sense. It mostly groups like interests within minimum splitting of communities.

Question 51

No response

Name not available

inside district 4

October 14, 2021, 2:03 PM

Question 1

Draft Plan A - Whole County: 2. Does not represent my community well

Question 2

No response

Question 3

Draft Plan C is the only acceptable plan

Question 4

Nothing

Question 5

Draft Plan A, District B: 1. This is not my community

Question 6

No response

Question 7

No response

Question 8

Draft Plan A, District C: 1. This is not my community

Question 9

No response

Question 10

No response

Question 11

Draft Plan A, District D: 2. Does not represent my community well

Question 12

Draft Plan C is the only acceptable Draft

Question 13

No response

Question 14

Draft Plan A, District E: 1. This is not my community

Question 15

No response

Question 16

No response

Question 17

Draft Plan C is the only acceptable plan

Redistricting - Share your thoughts on the 1st Round of Draft Maps

1st Draft - Supervisor District Boundaries, 3 options to review

Question 18

Draft Plan B - Whole County: 2. Does not represent my community well

Question 19

Draft Plan B, District A: 1. This is not my community

Question 20

No response

Question 21

No response

Question 22

Draft Plan B, District B: 1. This is not my community

Question 23

No response

Question 24

No response

Question 25

Draft Plan B, District C: 2. Does not represent my community well

Question 26

Draft Plan C is the only acceptable plan

Question 27

No response

Question 28

Draft Plan B, District D: 1. This is not my community

Question 29

No response

Question 30

No response

Question 31

Draft Plan B, District E: 1. This is not my community

Question 32

No response

Question 33

No response

Question 34

Draft Plan C is the only acceptable plan

Question 35

Draft Plan C - Whole County: 1. This is not my community

Question 36

No response

Question 37

No response

Question 38

Draft Plan C, District B: 1. This is not my community

Question 39

No response

Question 40

No response

Question 41

Draft Plan C, District C: 1. This is not my community

Question 42

No response

Question 43

No response

Question 44

Draft Plan C, District D: 3. Represents my community adequately

Question 45

No response

Redistricting - Share your thoughts on the 1st Round of Draft Maps

1st Draft - Supervisor District Boundaries, 3 options to review

Question 46

No response

Question 47

Draft Plan C, District E: 1. This is not my community

Question 48

No response

Question 49

No response

Question 50

This is the only acceptable plan that has been presented. It is the closest to what is currently in place.

Question 51

Draft Plan C is the only acceptable plan that has been presented. It is the closest to what is currently in place. The other maps are contorted and seem to have been envisioned by someone without common sense.

Name not available

inside district 1

October 14, 2021, 3:16 PM

Question 1

Draft Plan A - Whole County: 4. Represents my community very well

Question 2

Draft Plan A, District A: 4. Represents my community very well

Question 3

I would change nothing. Keep as is.

Question 4

Keep it as is.

Question 5

Draft Plan A, District B: 4. Represents my community very well

Question 6

I would not change anything.

Question 7

I would keep it as depicted.

Question 8

Draft Plan A, District C: 4. Represents my community very well

Question 9

I would not change anything.

Question 10

I like this plan.

Question 11

Draft Plan A, District D: 4. Represents my community very well

Question 12

I would move the south boarder of this Draft Plan A, District D a little bit south.

Question 13

Just move south boarder a few streets south and you are good!

Question 14

Draft Plan A, District E: 4. Represents my community very well

Question 15

Please keep this as proposed.

Question 16

Please keep this as proposed.

Question 17

No response

Question 18

Draft Plan B - Whole County: 1. This is not my community

Question 19

Draft Plan B, District A: 1. This is not my community

Redistricting - Share your thoughts on the 1st Round of Draft Maps

1st Draft - Supervisor District Boundaries, 3 options to review

Question 20

No response

Question 21

No response

Question 22

Draft Plan B, District B: 1. This is not my community

Question 23

No response

Question 24

No response

Question 25

Draft Plan B, District C: 1. This is not my community

Question 26

No response

Question 27

No response

Question 28

Draft Plan B, District D: 1. This is not my community

Question 29

No response

Question 30

No response

Question 31

Draft Plan B, District E: 1. This is not my community

Question 32

No response

Question 33

No response

Question 34

No response

Question 35

Draft Plan C - Whole County: 1. This is not my community

Question 36

No response

Question 37

No response

Question 38

Draft Plan C, District B: 1. This is not my community

Question 39

No response

Question 40

No response

Question 41

Draft Plan C, District C: 1. This is not my community

Question 42

No response

Question 43

No response

Question 44

Draft Plan C, District D: 1. This is not my community

Question 45

No response

Question 46

No response

Question 47

Draft Plan C, District E: 1. This is not my community

Redistricting - Share your thoughts on the 1st Round of Draft Maps

1st Draft - Supervisor District Boundaries, 3 options to review

Question 48

No response

Question 49

No response

Question 50

No response

Question 51

No response

Name not available

inside district 1

October 14, 2021, 3:55 PM

Question 1

Draft Plan A - Whole County: 4. Represents my community very well

Question 2

Draft Plan A, District A: 4. Represents my community very well

Question 3

Leave it as it is.

Question 4

Leave it as it is.

Question 5

Draft Plan A, District B: 4. Represents my community very well

Question 6

Nothing.

Question 7

Keep it as it is.

Question 8

Draft Plan A, District C: 4. Represents my community very well

Question 9

Nothing.

Question 10

Everything.

Question 11

Draft Plan A, District D: 4. Represents my community very well

Question 12

Move the Southern border a few streets farther South.

Question 13

Keep the plan the same except for the Southern border.

Question 14

Draft Plan A, District E: 4. Represents my community very well

Question 15

Nothing.

Question 16

Keep it as it is.

Question 17

No response

Question 18

Draft Plan B - Whole County: 1. This is not my community

Question 19

Draft Plan B, District A: 1. This is not my community

Question 20

No response

Question 21

No response

Question 22

Draft Plan B, District B: 1. This is not my community

Redistricting - Share your thoughts on the 1st Round of Draft Maps

1st Draft - Supervisor District Boundaries, 3 options to review

Question 23

No response

Question 24

No response

Question 25

Draft Plan B, District C: 1. This is not my community

Question 26

No response

Question 27

No response

Question 28

Draft Plan B, District D: 1. This is not my community

Question 29

No response

Question 30

No response

Question 31

Draft Plan B, District E: 1. This is not my community

Question 32

No response

Question 33

No response

Question 34

No response

Question 35

Draft Plan C - Whole County: 1. This is not my community

Question 36

No response

Question 37

No response

Question 38

Draft Plan C, District B: 1. This is not my community

Question 39

No response

Question 40

No response

Question 41

Draft Plan C, District C: 1. This is not my community

Question 42

No response

Question 43

No response

Question 44

Draft Plan C, District D: 1. This is not my community

Question 45

No response

Question 46

No response

Question 47

Draft Plan C, District E: 1. This is not my community

Question 48

No response

Question 49

No response

Question 50

No response

Redistricting - Share your thoughts on the 1st Round of Draft Maps

1st Draft - Supervisor District Boundaries, 3 options to review

Question 51

No response

Name not available

inside district 5

October 14, 2021, 4:09 PM

Question 1

Draft Plan A - Whole County: 2. Does not represent my community well

Question 2

Draft Plan A, District A: 2. Does not represent my community well

Question 3

move Blue Lake into the 4th or 5th district rather than as proposed and keep Willow Creek in the 5th district. Change your maps from the District A, B, etc to District 1,2 etc. as they are normally referenced so we know which district is which - calling them A through E is confusing. Expand the eastern boundary and shrink the northern boundary

Question 4

No response

Question 5

Draft Plan A, District B: 3. Represents my community adequately

Question 6

No response

Question 7

No response

Question 8

No response

Question 9

No response

Question 10

No response

Question 11

No response

Question 12

No response

Question 13

No response

Question 14

Draft Plan A, District E: 2. Does not represent my community well

Question 15

add Blue Lake and Willow Creek

Question 16

most of it but I would put Blue Lake and Willow Creek into the 5th district (E)

Question 17

No response

Question 18

Draft Plan B - Whole County: 2. Does not represent my community well

Question 19

Draft Plan B, District A: 2. Does not represent my community well

Question 20

remove the northeastern parts of District A in to District D or E; modify the boundary between districts A and B to make up for the loss of the northeastern area

Question 21

the southwest portion looks OK but the northeast section should be 4th or 5th district (D or E)

Question 22

Draft Plan B, District B: 2. Does not represent my community well

Question 23

Redistricting - Share your thoughts on the 1st Round of Draft Maps

1st Draft - Supervisor District Boundaries, 3 options to review

District A - I prefer plan C

Question 24

No response

Question 25

Draft Plan B, District C: 4. Represents my community very well

Question 26

nothing

Question 27

all of it

Question 28

Draft Plan B, District D: 3. Represents my community adequately

Question 29

No response

Question 30

it looks OK

Question 31

Draft Plan B, District E: 3. Represents my community adequately

Question 32

keep Willow Creek in the 5th District along with Hoopa and Orleans. Communities north of Hwy 299 have more in common than with the communities of southern Humboldt

Question 33

the rest looks OK

Question 34

No response

Question 35

Draft Plan C - Whole County: 5

Question 36

use the same terminology that we use now - Districts 1 thru 5, rather than A thru E, to avoid confusion

Question 37

this looks like the best alignment to me

Question 38

Draft Plan C, District B: 3. Represents my community adequately

Question 39

nothing - this looks like the best alignment to me

Question 40

all of it

Question 41

Draft Plan C, District C: 3. Represents my community adequately

Question 42

nothing

Question 43

all

Question 44

Draft Plan C, District D: 3. Represents my community adequately

Question 45

nothing

Question 46

all

Question 47

Draft Plan C, District E: 5

Question 48

nothing

Question 49

all of it

Redistricting - Share your thoughts on the 1st Round of Draft Maps

1st Draft - Supervisor District Boundaries, 3 options to review

Question 50

the whole County looks good

Question 51

keep Humboldt aligned with other coastal counties rather than inland counties

Name not available

inside district 3

October 14, 2021, 4:32 PM

Question 1

No response

Question 2

No response

Question 3

No response

Question 4

No response

Question 5

No response

Question 6

No response

Question 7

No response

Question 8

No response

Question 9

No response

Question 10

No response

Question 11

No response

Question 12

No response

Question 13

No response

Question 14

No response

Question 15

Inappropriate for my community and comment

Question 16

No response

Question 17

No response

Question 18

Draft Plan B - Whole County: 1. This is not my community

Question 19

Draft Plan B, District A: 1. This is not my community

Question 20

No response

Question 21

No response

Question 22

Draft Plan B, District B: 1. This is not my community

Question 23

No response

Question 24

No response

Redistricting - Share your thoughts on the 1st Round of Draft Maps

1st Draft - Supervisor District Boundaries, 3 options to review

Question 25

Draft Plan B, District C: 1. This is not my community

Question 26

No response

Question 27

No response

Question 28

No response

Question 29

No response

Question 30

No response

Question 31

No response

Question 32

No response

Question 33

No response

Question 34

No response

Question 35

No response

Question 36

Retain same boundaries

Question 37

No response

Question 38

No response

Question 39

No response

Question 40

No response

Question 41

No response

Question 42

No response

Question 43

No response

Question 44

No response

Question 45

No response

Question 46

No response

Question 47

No response

Question 48

No response

Question 49

No response

Question 50

No response

Question 51

I request that the community and the public in general be allowed to continue to study the drafts and provide community with more time to evaluate this body of information. We are at a severe disadvantage since this information was not publicized or provided to us in a form adequate

Redistricting - Share your thoughts on the 1st Round of Draft Maps

1st Draft - Supervisor District Boundaries, 3 options to review

for serious study. All of the maps must provide far more detail to make decisions.

I currently prefer Draft Plan C.

Name not available

inside district 3

October 14, 2021, 5:56 PM

Question 1

Draft Plan A - Whole County: 1. This is not my community

Question 2

Draft Plan A, District A: 1. This is not my community

Question 3

This map is unrealistic. I worry that this area has no diversity. It is unfair to our real population.

Question 4

nothing.

Question 5

Draft Plan A, District B: 1. This is not my community

Question 6

This again doesn't represent Humboldt County and the diverse incomes and populations.

Question 7

Nothing

Question 8

Draft Plan A, District C: 1. This is not my community

Question 9

I believe that this district is too small, although it does show more diversity, it is under represented.

Question 10

nothing

Question 11

Draft Plan A, District D: 2. Does not represent my community well

Question 12

this whole mapping has to be done on a more honest, realistic basis.

Question 13

nothing

Question 14

No response

Question 15

No response

Question 16

No response

Question 17

No response

Question 18

Draft Plan B - Whole County: 1. This is not my community

Question 19

No response

Question 20

No response

Question 21

No response

Question 22

No response

Question 23

No response

Question 24

No response

Redistricting - Share your thoughts on the 1st Round of Draft Maps

1st Draft - Supervisor District Boundaries, 3 options to review

Question 25

No response

Question 26

No response

Question 27

No response

Question 28

No response

Question 29

No response

Question 30

No response

Question 31

No response

Question 32

No response

Question 33

No response

Question 34

No response

Question 35

No response

Question 36

No response

Question 37

No response

Question 38

No response

Question 39

No response

Question 40

No response

Question 41

No response

Question 42

No response

Question 43

No response

Question 44

No response

Question 45

No response

Question 46

No response

Question 47

No response

Question 48

No response

Question 49

No response

Question 50

No response

Question 51

This is extremely confusing and incomplete. I am very certain that most populations are not well represented other than the white population. This is troubling.

Redistricting - Share your thoughts on the 1st Round of Draft Maps

1st Draft - Supervisor District Boundaries, 3 options to review

Name not shown

inside district 3

October 14, 2021, 6:43 PM

Question 1

Draft Plan A - Whole County: 2. Does not represent my community well

Question 2

Draft Plan A, District A: 1. This is not my community

Question 3

It seems odd to combine Fortuna and Willow creek, but I don't know enough about those communities to say

Question 4

No response

Question 5

Draft Plan A, District B: 1. This is not my community

Question 6

No response

Question 7

No response

Question 8

Draft Plan A, District C: 1. This is not my community

Question 9

I'd extend Arcata north instead of south, so it includes me--I'm west of Arcata in the bottoms but Arcata is my town

Question 10

No response

Question 11

Draft Plan A, District D: 1. This is not my community

Question 12

No response

Question 13

I like having most of eurka together, that makes sense

Question 14

Draft Plan A, District E: 2. Does not represent my community well

Question 15

As I said above, I think the Arcata Bottom should be with Arcata not McKinleyville

Question 16

No response

Question 17

Mostly I think it's really odd to kind of go around Humboldt Bay to connect Fortuna and Willow Creek

Question 18

Draft Plan B - Whole County: 2. Does not represent my community well

Question 19

Draft Plan B, District A: 1. This is not my community

Question 20

No response

Question 21

No response

Question 22

Draft Plan B, District B: 1. This is not my community

Question 23

No response

Question 24

No response

Question 25

Draft Plan B, District C: 1. This is not my community

Redistricting - Share your thoughts on the 1st Round of Draft Maps

1st Draft - Supervisor District Boundaries, 3 options to review

Question 26

seems like a really odd way to split Eureka

Question 27

No response

Question 28

Draft Plan B, District D: 2. Does not represent my community well

Question 29

move the northern boundary west and the southern boundary north so it doesn't include part of Eureka

Question 30

No response

Question 31

Draft Plan B, District E: 2. Does not represent my community well

Question 32

No response

Question 33

No response

Question 34

No response

Question 35

Draft Plan C - Whole County: 3. Represents my community adequately

Question 36

No response

Question 37

No response

Question 38

Draft Plan C, District B: 1. This is not my community

Question 39

I don't know how the population numbers work but it seems odd to put Fortuna with the southwest part of the county and not with the small towns near it.

Question 40

I like it that it's kind of neat, a low boundary/area ratio

Question 41

Draft Plan C, District C: 3. Represents my community adequately

Question 42

No response

Question 43

I like including blue lake, fickle hill, and Kneeland with Arcata, plus the Arcata bottom

Question 44

Draft Plan C, District D: 1. This is not my community

Question 45

I'd extend the south boundary a little further south so Henderson center was with the main part of eureka. but I don't know what parts of Eureka I'd exclude. But it does look odd, that cutout section with Henderson Center and Sequoia Park. Run it straight across, further north if you need to, but it looks like someone's manipulating something.

Question 46

No response

Question 47

No response

Question 48

No response

Question 49

No response

Question 50

Full county:

I'm biased in favor of this one because it puts me where I want to be, but I also like it in general because the districts look logical, they don't have

Redistricting - Share your thoughts on the 1st Round of Draft Maps

1st Draft - Supervisor District Boundaries, 3 options to review

odd extensions in various directions. It might put voters with different perspectives together but that could be a good thing

Question 51

Please don't design it around where any of the current supervisors live or any other factors that shouldn't matter.

Name not shown

inside district 3

October 14, 2021, 10:24 PM

Question 1

Draft Plan A - Whole County: 2. Does not represent my community well

Question 2

Draft Plan A, District A: 2. Does not represent my community well

Question 3

Arcata should not be with Fortuna.

Question 4

No response

Question 5

Draft Plan A, District B: 1. This is not my community

Question 6

No response

Question 7

No response

Question 8

Draft Plan A, District C: 2. Does not represent my community well

Question 9

Eureka and Arcata should be kept separate. Different cultures.

Question 10

No response

Question 11

Draft Plan A, District D: 1. This is not my community

Question 12

No response

Question 13

No response

Question 14

Draft Plan A, District E: 1. This is not my community

Question 15

No response

Question 16

No response

Question 17

No response

Question 18

Draft Plan B - Whole County: 2. Does not represent my community well

Question 19

Draft Plan B, District A: 2. Does not represent my community well

Question 20

I can't zoom in to see if part of Arcata is in this. Disagree if that is the case. Even so, Eureka and Willow Creek together? NO!

Question 21

No response

Question 22

Draft Plan B, District B: 1. This is not my community

Question 23

No response

Question 24

Redistricting - Share your thoughts on the 1st Round of Draft Maps

1st Draft - Supervisor District Boundaries, 3 options to review

No response

Question 25

Draft Plan B, District C: 1. This is not my community

Question 26

No response

Question 27

No response

Question 28

Draft Plan B, District D: 2. Does not represent my community well

Question 29

Keep our districts the way they are.

Question 30

No response

Question 31

Draft Plan B, District E: 1. This is not my community

Question 32

No response

Question 33

No response

Question 34

No response

Question 35

Draft Plan C - Whole County: 4. Represents my community very well

Question 36

No response

Question 37

No response

Question 38

Draft Plan C, District B: 1. This is not my community

Question 39

No response

Question 40

No response

Question 41

Draft Plan C, District C: 4. Represents my community very well

Question 42

Nothing. But I wish I had the time to investigate this further. Unfortunately, just received this tonight.

Question 43

No response

Question 44

Draft Plan C, District D: 1. This is not my community

Question 45

No response

Question 46

No response

Question 47

Draft Plan C, District E: 1. This is not my community

Question 48

No response

Question 49

No response

Question 50

It seems to be the best plan of the three.

Question 51

Redistricting - Share your thoughts on the 1st Round of Draft Maps

1st Draft - Supervisor District Boundaries, 3 options to review

No response

Name not shown

inside district 5

October 14, 2021, 10:53 PM

Question 1

Draft Plan A - Whole County: 2. Does not represent my community well

Question 2

Draft Plan A, District A: 2. Does not represent my community well

Question 3

This alignment crosses multiple watershed drainages, and bisects communities. The District representation would be bound by each of the other four Districts. This alignment is too expansive and has too many different communities. This alignment doesn't follow a logical alignment of interests such as river drainages which is a logical delineation of political boundaries to reflect watershed boundaries when at all possible.

Question 4

Start District A on the top of the Wildcats to the South of Fortuna and add the coastal area to the ridgeline of the Eel River Valley.

Question 5

Draft Plan A, District B: 2. Does not represent my community well

Question 6

This alignment crosses multiple watershed drainages. This alignment is block shaped and doesn't follow a logical alignment of interests such as river drainages which is a logical delineation of political boundaries to reflect watershed boundaries when at all possible.

Question 7

I would match the ridgeline with District A - District B would encompass the Eel River watershed and would release the Mad River watershed to District E

Question 8

Draft Plan A, District C: 2. Does not represent my community well

Question 9

The south side of the Mad River should be included in District C as well as

the eastern side of Humboldt Bay to encompass the smaller watersheds of Jacoby Creek all the way to Faye Slough - this would extend eastward for quite some distance until intersecting with the Mad River drainage

Question 10

The entire northern Humboldt Bay and Harbor - everything that is shown

Question 11

Draft Plan A, District D: 2. Does not represent my community well

Question 12

Bisecting the community of Eureka is not a good idea. Release the area north of Faye slough to the northern District C

Question 13

The focus on Eureka

Question 14

Draft Plan A, District E: 2. Does not represent my community well

Question 15

Expand District E to include Mad River watershed boundaries and Trinity River boundaries

Question 16

Keep the rest and add in Mad and Trinity River boundaries

Question 17

District A's expansiveness is way overreaching and mixes interests across the whole County. I fully reject Draft Plan A, it does not reflect the best interest of these communities.

Question 18

Draft Plan B - Whole County: 2. Does not represent my community well

Question 19

Draft Plan B, District A: 2. Does not represent my community well

Question 20

This alignment crosses multiple watershed drainages, and bisects communities. The District representation would be bound by each of the other four Districts. This alignment is too expansive and has too many different communities. This alignment doesn't follow a logical alignment

Redistricting - Share your thoughts on the 1st Round of Draft Maps

1st Draft - Supervisor District Boundaries, 3 options to review

of interests such as river drainages which is a logical delineation of political boundaries to reflect watershed boundaries when at all possible.

Question 21

I would start on the top of the Wildcats to the South of Fortuna and add the coastal area to the ridgeline of the Eel River Valley.

Question 22

Draft Plan B, District B: 2. Does not represent my community well

Question 23

This alignment crosses multiple watershed drainages. This alignment is block shaped and doesn't follow a logical alignment of interests such as river drainages which is a logical delineation of political boundaries to reflect watershed boundaries when at all possible.

Question 24

I would match the ridgeline with District A - District B would encompass the Eel River watershed and would release the Mad River watershed to District E

Question 25

Draft Plan B, District C: 3. Represents my community adequately

Question 26

No response

Question 27

The entire northern Humboldt Bay and Harbor - everything that is shown

Question 28

No response

Question 29

The south side of the Mad River should be included in District D as well as the eastern side of Humboldt Bay to encompass the smaller watersheds of Jacoby Creek all the way to Faye Slough - this would extend eastward for quite some distance until intersecting with the Mad River drainage.

Question 30

The Northern Humboldt Bay focus

Question 31

No response

Question 32

Expand District E to include Mad River watershed boundaries and Trinity River boundaries - including Blue Lake and Willow Creek in this District; release the south side of the Mad River to District D

Question 33

Keep the rest and add in Mad and Trinity River boundaries

Question 34

District A's expansiveness is way overreaching and mixes interests across the whole County. I fully reject Draft Plan A, it does not reflect the best interest of these communities.

Question 35

Draft Plan C - Whole County: 5

Question 36

Reduce the northern extent and widen the southern area of influence to the east until the ridgeline of the Eel River watershed

Question 37

Limited northern reach, consolidating the representation in the Fortuna and Wildcats

Question 38

Draft Plan C, District B: 5

Question 39

Release the coastal zone to District A, extend to the north to encompass more of the Eel River watershed, release the Mad River watershed to District E

Question 40

Eel River basin focus

Question 41

Draft Plan C, District C: 5

Question 42

Follow alignment in the south more closely along watershed boundaries; encompass more of Humboldt Bay

Redistricting - Share your thoughts on the 1st Round of Draft Maps

1st Draft - Supervisor District Boundaries, 3 options to review

Question 43

most of it

Question 44

Draft Plan C, District D: 5

Question 45

Mostly good

Question 46

Keep most of it

Question 47

Draft Plan C, District E: 5

Question 48

extend to the south to include all of the MAd River watershed

Question 49

most of it

Question 50

This is the best option that is being presented to allow for adequate representation of our communities with each supervisor.

Question 51

Please allow the Districts to follow watershed boundaries and please limit a District shape that crosses multiple communities, watersheds and intersects with each other District such as is proposed in Plan A and Plan B.

Plan C is the logical best choice from these options.

Name not available

inside district 4

October 15, 2021, 8:12 AM

Question 1

Draft Plan A - Whole County: 2. Does not represent my community well

Question 2

Draft Plan A, District A: 1. This is not my community

Question 3

No response

Question 4

No response

Question 5

Draft Plan A, District B: 1. This is not my community

Question 6

No response

Question 7

No response

Question 8

Draft Plan A, District C: 2. Does not represent my community well

Question 9

Separate Eureka and Arcata with all of downtown and central Eureka plus Fairhaven and Samoa in District D

Question 10

No response

Question 11

Draft Plan A, District D: 2. Does not represent my community well

Question 12

See above

Question 13

No response

Question 14

Draft Plan A, District E: 1. This is not my community

Question 15

No response

Question 16

Redistricting - Share your thoughts on the 1st Round of Draft Maps

1st Draft - Supervisor District Boundaries, 3 options to review

No response

Question 17

Spitting of Eureka and Arcata is not appropriate

Question 18

Draft Plan B - Whole County: 2. Does not represent my community well

Question 19

Draft Plan B, District A: 2. Does not represent my community well

Question 20

No response

Question 21

No response

Question 22

Draft Plan B, District B: 2. Does not represent my community well

Question 23

No response

Question 24

No response

Question 25

Draft Plan B, District C: 2. Does not represent my community well

Question 26

No response

Question 27

No response

Question 28

Draft Plan B, District D: 2. Does not represent my community well

Question 29

No response

Question 30

No response

Question 31

No response

Question 32

No response

Question 33

No response

Question 34

No response

Question 35

Draft Plan C - Whole County: 3. Represents my community adequately

Question 36

No response

Question 37

No response

Question 38

No response

Question 39

No response

Question 40

No response

Question 41

No response

Question 42

No response

Question 43

No response

Redistricting - Share your thoughts on the 1st Round of Draft Maps

1st Draft - Supervisor District Boundaries, 3 options to review

Question 44

No response

Question 45

No response

Question 46

No response

Question 47

No response

Question 48

No response

Question 49

No response

Question 50

No response

Question 51

I am assuming that you don't want public input--this is an incredibly difficult way to propose and survey! Could you please refer to the district by number instead of lettering them, and then lettering the proposals also? Where could we find a map of the current districts? Is there a way to overlay these maps to see proposed changes? Thank you for your consideration.

Name not available

inside district 3

October 15, 2021, 8:50 AM

Question 1

Draft Plan A - Whole County: 2. Does not represent my community well

Question 2

Draft Plan A, District A: 1. This is not my community

Question 3

No response

Question 4

No response

Question 5

Draft Plan A, District B: 1. This is not my community

Question 6

No response

Question 7

No response

Question 8

Draft Plan A, District C: 2. Does not represent my community well

Question 9

Why in the world would you group part of Eureka with Arcata? This makes no sense. Arcata would be better grouped with parts of McKinleyville instead of west Eureka. Also, group Samoa with Eureka, not Arcata. West Eureka has more in common with East Eureka than with Arcata.

Question 10

Keep Arcata and Manila together.

Question 11

Draft Plan A, District D: 2. Does not represent my community well

Question 12

This seems adequate but I would not group Downtown Eureka with Arcata if at all possible. Cutten should be grouped with Myrtle town

Question 13

Seems acceptable to group areas outside of the downtown core of Eureka together as there are common interests.

Question 14

Draft Plan A, District E: 1. This is not my community

Question 15

No response

Question 16

Redistricting - Share your thoughts on the 1st Round of Draft Maps

1st Draft - Supervisor District Boundaries, 3 options to review

No response

Question 17

No response

Question 18

Draft Plan B - Whole County: 2. Does not represent my community well

Question 19

Draft Plan B, District A: 1. This is not my community

Question 20

This area should include eastern Eureka.

Question 21

No response

Question 22

Draft Plan B, District B: 1. This is not my community

Question 23

No response

Question 24

No response

Question 25

Draft Plan B, District C: 1. This is not my community

Question 26

No response

Question 27

No response

Question 28

Draft Plan B, District D: 2. Does not represent my community well

Question 29

Why would you group any part of Eureka with just Arcata? Even outer Eureka is a very different community than Arcata. Different interests,

different infrastructure needs, different priorities all around. Please don't do this! Divide this area in half and keep the north part intact. Give the south part to the area to the east.

Question 30

Nothing.

Question 31

Draft Plan B, District E: 1. This is not my community

Question 32

No response

Question 33

No response

Question 34

No response

Question 35

Draft Plan C - Whole County: 3. Represents my community adequately

Question 36

No response

Question 37

No response

Question 38

Draft Plan C, District B: 1. This is not my community

Question 39

No response

Question 40

No response

Question 41

Draft Plan C, District C: 1. This is not my community

Question 42

Redistricting - Share your thoughts on the 1st Round of Draft Maps

1st Draft - Supervisor District Boundaries, 3 options to review

No response

Question 43

No response

Question 44

Draft Plan C, District D: 4. Represents my community very well

Question 45

No response

Question 46

If I had to choose, this configuration represents my community much better than the other drafts. It keeps areas of Eureka with common interests together and groups Samoa with Eureka.

Question 47

Draft Plan C, District E: 1. This is not my community

Question 48

No response

Question 49

No response

Question 50

No response

Question 51

Please recognize that most areas of Eureka have much less in common with Arcata than with areas to the east and south of Eureka, so should not be grouped only with Arcata.