












FIGURE 12b
Pedestrian and Bicycle Circulation

Trail Legend

-  Existing Class II or III Bike Routes
-  Proposed Class II or III Bike Routes
-  Existing Class I (Off Road) Trails
-  Proposed Class I (Off Road) Trails
-  Proposed Parks
-  New Secondary Road Connectors
-  New Collectors (w/ bike lanes)

Park Legend

-  Existing Parks
-  Proposed Parks (Conceptual Location and Size)
-  Sewer Ponds
-  Coastal Zone Boundary

Note: Areas within coastal zone shown for informational purposes only. See McKinleyville Area Plan LCP for applicable policies and trails.

**NOTICE: THIS MAP IS A PLANNING TOOL ONLY
 THIS IS NOT A RECREATIONAL ACCESS MAP**

The reason trails shown where development is not now planned is that if these properties are developed in the future, trails opportunities will be lost. Many of these parks and trails are not available for public use at this time and will not be if these properties are not developed in the future. To enter these areas without permission would constitute trespassing on private property. Refer to trails descriptions within Appendix C.

