


County of Humboldt Planning & Building Department
Acela Citizen Access (ACA) Basic Search Utility

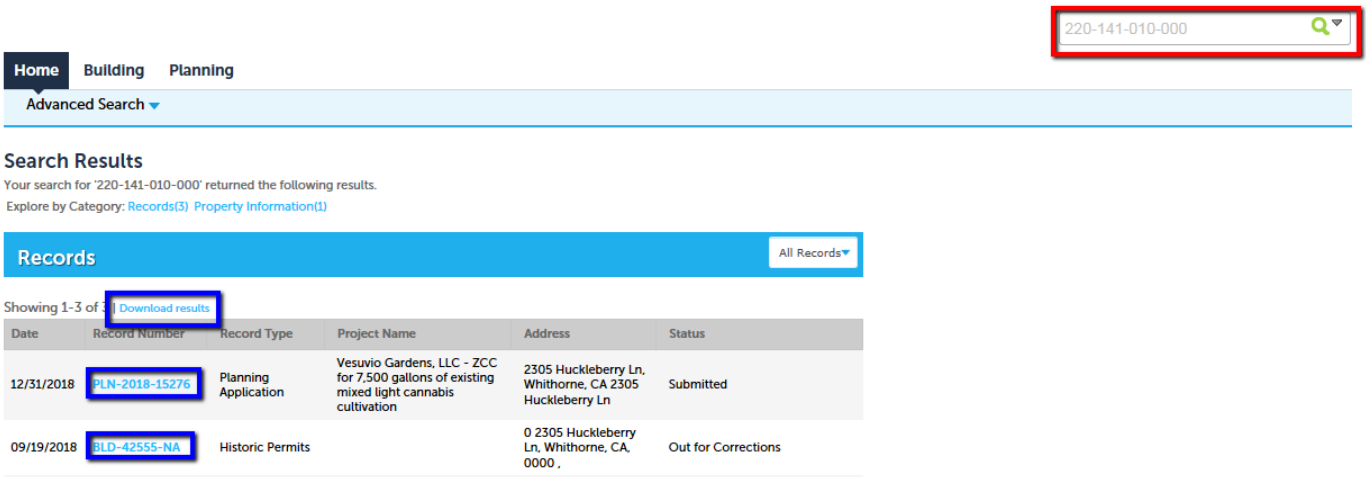
<https://aca.accela.com/humboldt/Default.aspx>

1. This tutorial covers the use of the Basic Search Tool available in the ACA portal.

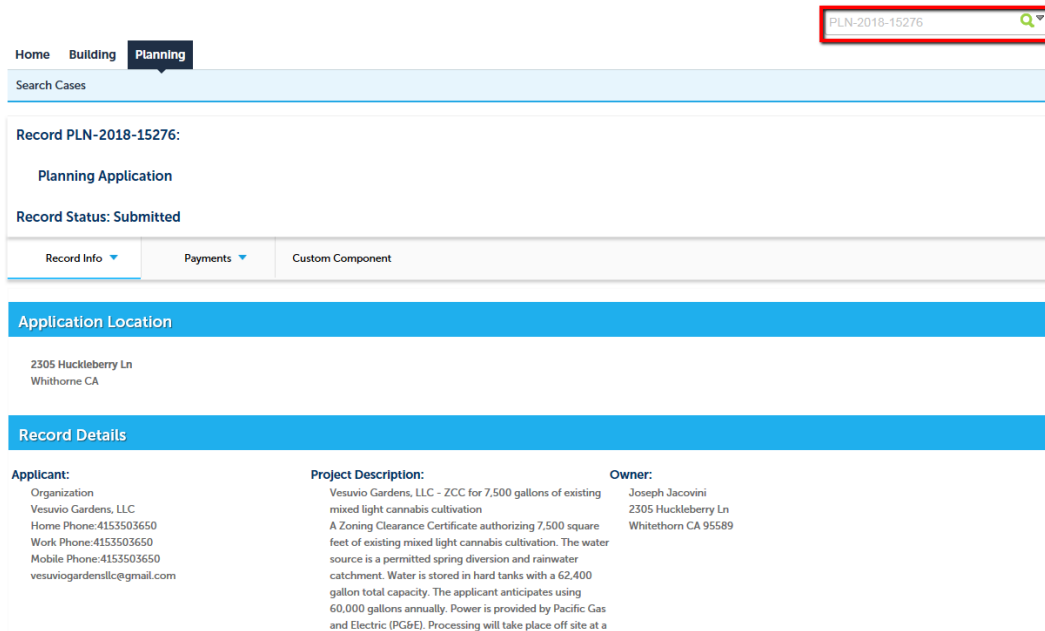


2. Search for Permits/Projects on a Parcel number (Example: 220-141-010-000)

- Hit 'Enter' to search
- Click [Download](#) to download search results
- Click on a [Permit/Project Number](#) to view more information



3. Search for a Planning Project by Application (APPS) Number. (Example: PLN-2018-15276)



County of Humboldt Planning & Building Department
Acela Citizen Access (ACA) Basic Search Utility

<https://aca.accela.com/humboldt/Default.aspx>

4. Search for a Building Project/Permit by Application/Permit Number. (Example: BLD-21775-05-1458B3)

BLD-21775-05-1458B3

Home **Building** Planning

Search Applications Schedule an Inspection

Record BLD-21775-05-1458B3:

Historic Permits

Record Info Payments Custom Component

Work Location

Record Details

Project Description:
 Permit AOB Residence Built W/O Permits

5. Planning Record Info: More Details (Expand Related Contacts, Application Information, Parcel Information)

More Details

Related Contacts

Other Contact information

Individual
 Clearwater Ag Services
 Diana Totten
 Garberville, CA, 95542
 Home Phone:7079232767
 Work Phone:7079232767
 Mobile Phone:7079232767
 E-mail:clearwateragservices@gmail.com

Application Information

PLANNING

Project Type Primary:	Zoning Clearance Certificate (CCLUO2)
Case Type 1:	ZCC2
Slope Stability:	2
Overlays/Combining Zone:	U
Cannabis Project:	Yes

Project Location:
 The project is located in Humboldt County, in the Whitethorn area, on both sides of Huckleberry Lane, approximately 1.8 miles northwest from the intersection of Huckleberry Lane and Dragon Hill Road, on the property known as 2305 Huckleberry Lane.

Plan Designation:	Residential Agriculture (RA40), 2017 General Plan, Density: 40 acres per unit, Slope Stability: Moderate Instability (2)
File Location:	With Planner

GENERAL INFORMATION

Type of Development:	Commercial
----------------------	------------

Zoning Information

Present Zoning:	Unclassified (U)
-----------------	------------------

Parcel Information

Parcel Number: 220-141-010-000	Airport Compatibility Zone: N
Airport Name: N	County Code 333-1: N
Coastal Zone: N	Community Plan: Inland GP
FAR77 Airport Code: N	Flood Zone: Y
Geologic Report: N	Land Value: 189141
Longitude: -123.9943	MS4: No
Old APN: 22014108	Recorder Case: 2018R
Slope Stability: 2	State Fire Responsibility: Y

County of Humboldt Planning & Building Department
Acela Citizen Access (ACA) Basic Search Utility

<https://aca.accela.com/humboldt/Default.aspx>

6. Planning Record Info: Processing Status (See Project tasks and their status)





Record PLN-2018-15276:

Planning Application

Record Status: Submitted

Record Info ▾ Payments ▾ Custom Component

Processing Status

-  ▶ Application Acceptance
-  ▶ Project Evaluation
 - Building Inspections
 - Environmental Health
 - AG Commissioner
 - Code Enforcement
 - PW Land Use
 - Sheriff
 - Supervising Planner
 - Referral Consolidation
 - Staff Report
 - Hearing
 - Case Complete
-  ▶ File Opening
-  ▶ Ongoing Project Work

7. Planning Payments: View Fee Payments

Record PLN-2018-15276:

Planning Application

Record Status: Submitted

Record Info ▾ **Payments ▾** Custom Component

Fees

Paid:

Date	Invoice Number	Amount	
12/31/2018	PLI18-0953	\$100.00	View Details
12/31/2018	PLI18-0953	\$298.00	View Details
12/31/2018	PLI18-0953	\$336.50	View Details
12/31/2018	PLI18-0953	\$2,750.00	View Details
12/31/2018	PLI18-0953	\$45.00	View Details

[< Prev](#) Additional Results: **12** [Next >](#)

Total paid fees: \$3,604.50