

W171

Richardson, Michael

From: Carol Vander Meer [carol.vandermeer@gmail.com]

Sent: Thursday, January 31, 2008 12:29 PM

To: Richardson, Michael

Subject: Manila Trails map

Michael,

Here is a copy of the map from the W-trans report with a requested trail addition that would connect trails proposed by the report with the Friends of the Dunes property and Ma-le'l Dunes.

Thank you for considering adding this trail to the general plan.

Carol


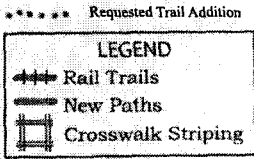
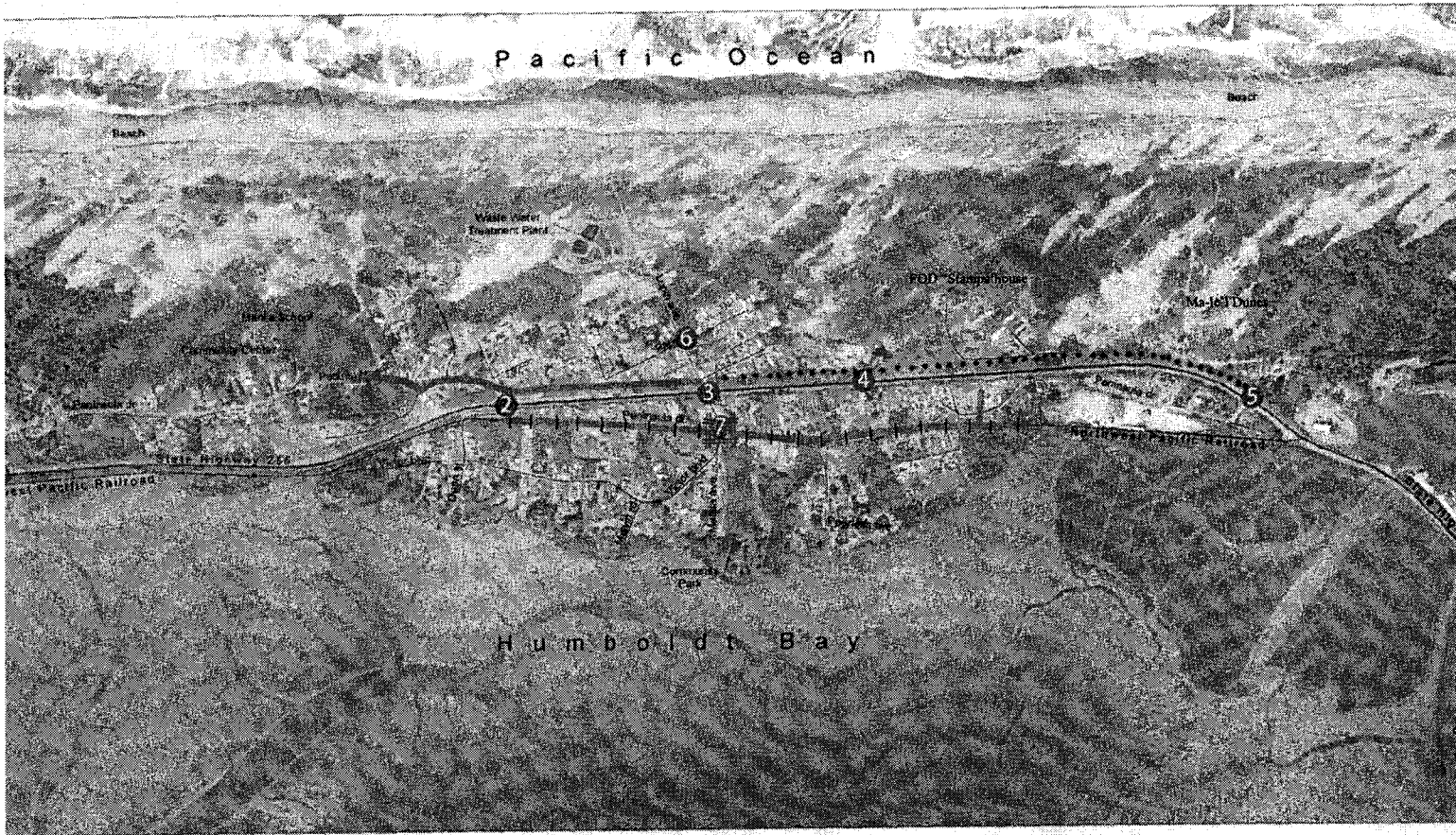
--

Carol Vander Meer

carol@friendsofthedunes.org

707-268-5539

cell: 707-834-4113



Map for W-TRANS by Placerville Planners
4, 2001
SFM State 33, NAD 1983
Copyright © 1999 Humboldt Bay Harbor
and Coastal Area District