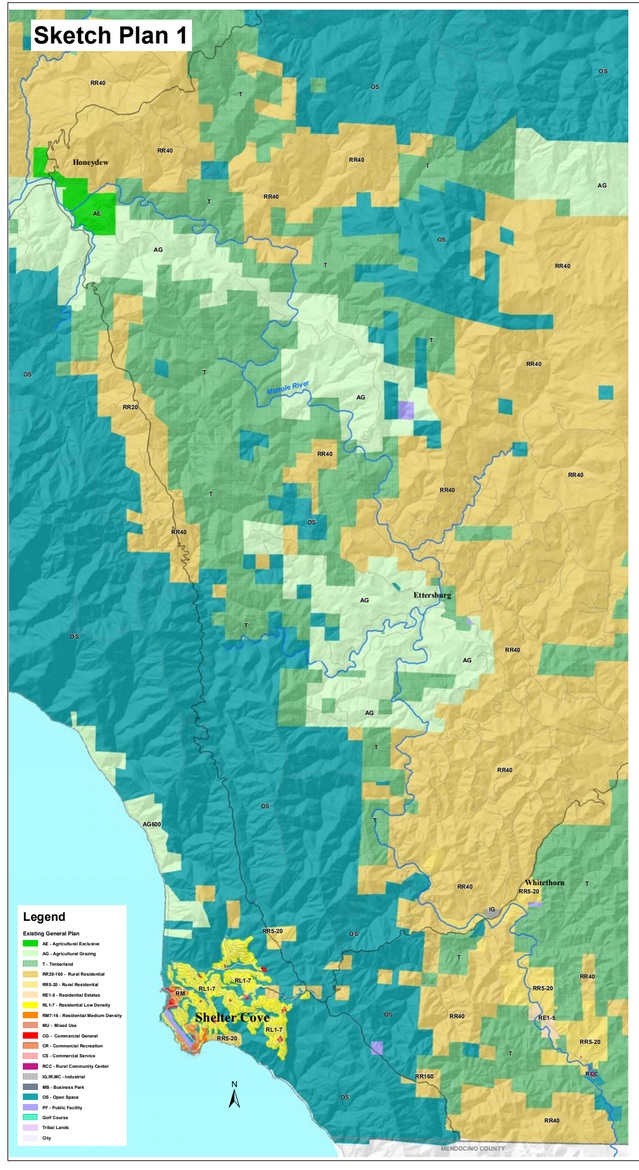
Sketch Plan 1
Honeydew
Ettersburg
Whitethorn
Shelter Cove
Mattole River
Legend
Existing General Plan
AE - Agricultural Exclusive
AG - Agricultural Grazing
T - Timberland
RR20-160 - Rural Residential
RR5-20 - Rural Residential
RE1-5 - Residential Estates
RL1-7 - Residential Low Density
RM7-16 - Residential Medium Density
MU - Mixed Use
CG - Commercial General
CR - Commercial Recreation
CS - Commercial Service
RCC - Rural Community Center
IG,IR,MC - Industrial
MB - Business Park
OS - Open Space
PF - Public Facility
Golf Course
Tribal Lands
City
MENDOCINO COUNTY

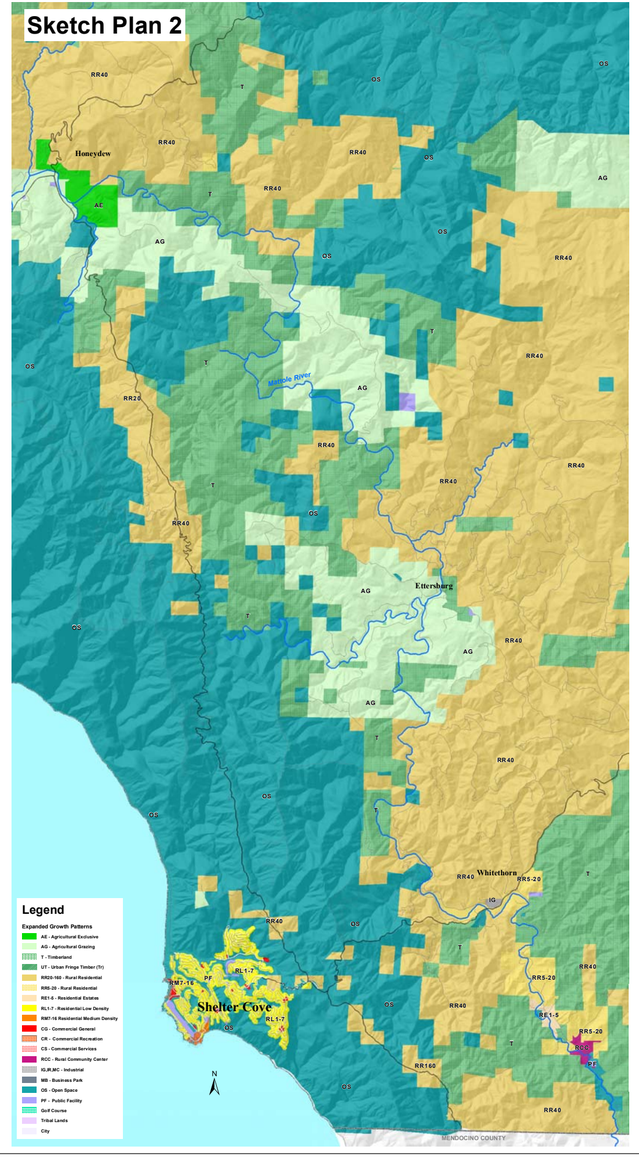
Sketch Plan 2
Honeydew
Ettersburg
Whitethorn
Shelter Cove
Mattole River
Legend
Expanded Growth Patterns
AE - Agricultural Exclusive
AG - Agricultural Grazing
T - Timberland
UT - Urban Fringe Timber (Ti)
RR20-160 - Rural Residential
RR5-20 - Rural Residential
RE1-5 - Residential Estates
RL1-7 - Residential Low Density
RM7-16 Residential Medium Density
CG - Commercial General
CR - Commercial Recreation
CS - Commercial Services
RCC - Rural Community Center
IG,IR,MC - Industrial
MB - Business Park
OS - Open Space
PF - Public Facility
Golf Course
Tribal Lands
City
MENDOCINO COUNTY

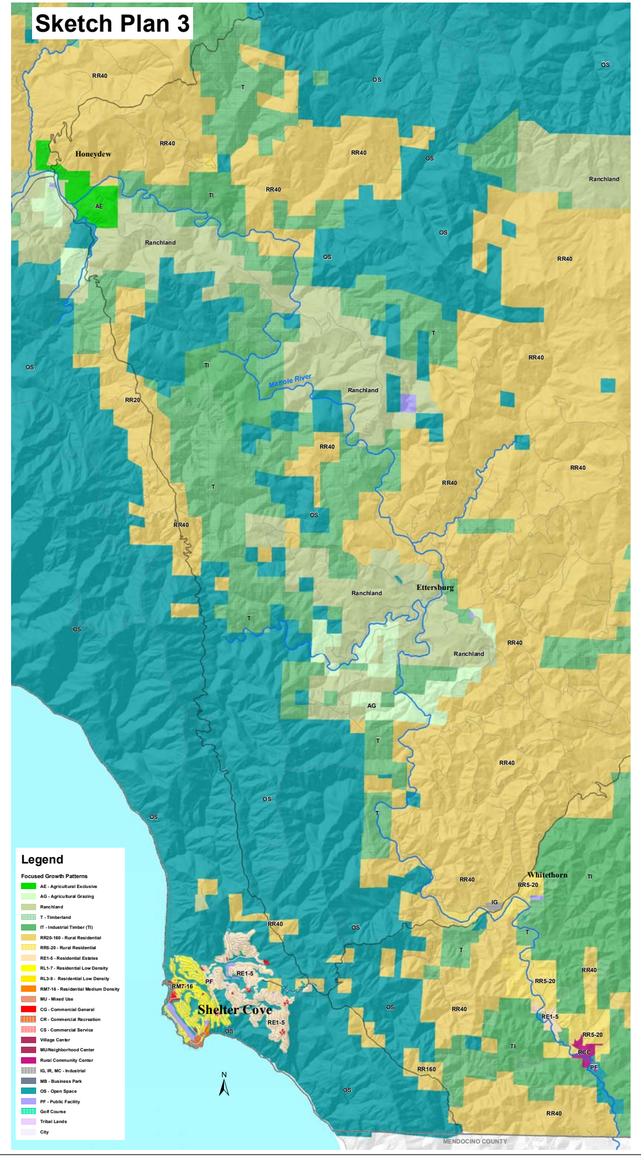
Sketch Plan 3
Honeydew
Ettersburg
Whitethorn
Shelter Cove
Mattole River
Ranchland
Legend
Focused Growth Patterns
AE - Agricultural Exclusive
AG - Agricultural Grazing
Ranchland
T - Timberland
IT - Industrial Timber (Ti)
RR20-160 - Rural Residential
RR5-20 - Rural Residential
RE1-5 - Residential Estates
RL1-7 - Residential Low Density
RL3-5 - Residential Low Density
RM7-16 - Residential Medium Density
MU - Mixed Use
CG - Commercial General
CR - Commercial Recreation
CS - Commercial Service
Village Center
MU/Neighborhood Center
Rural Community Center
IG, IR, MC - Industrial
MB - Business Park
OS - Open Space
PF - Public Facility
Golf Course
Tribal Lands
City
MENDOCINO COUNTY

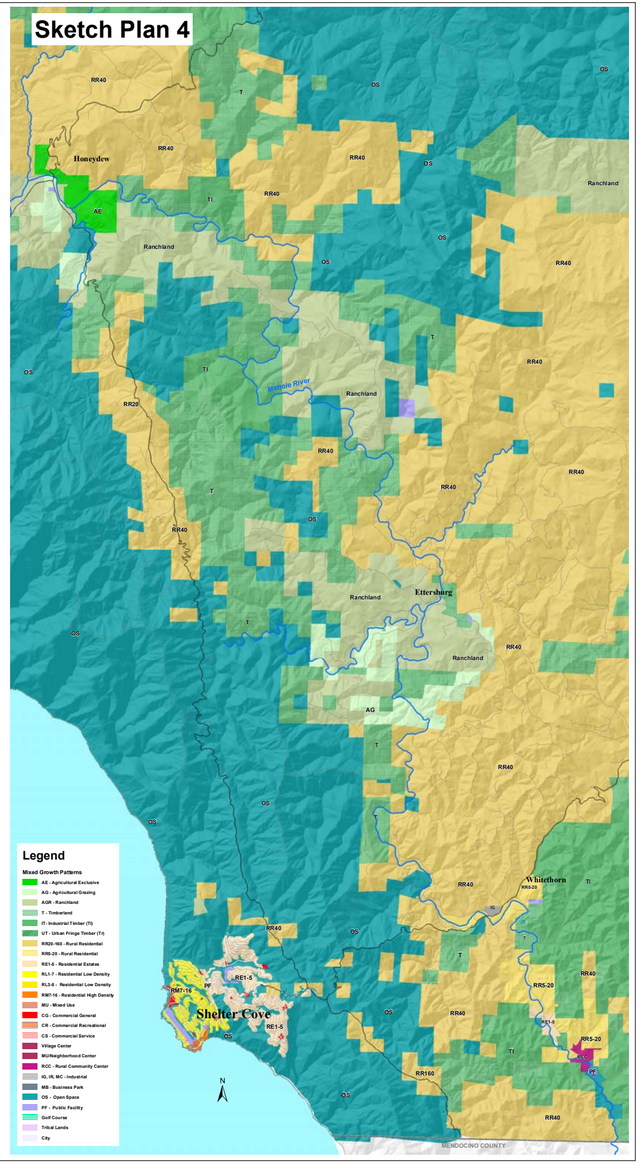
Sketch Plan 4
Honeydew
Ettersburg
Whitethorn
Shelter Cove
Mattole River
Ranchland
Legend
Mixed Growth Patterns
AE - Agricultural Exclusive
AG - Agricultural Grazing
AGR - Ranchland
T - Timberland
IT - Industrial Timber (Ti)
UT - Urban Fringe Timber (Ti)
RR20-160 - Rural Residential
RR5-20 - Rural Residential
RE1-5 - Residential Estates
RL1-7 - Residential Low Density
RL3-5 - Residential Low Density
RM7-16 - Residential High Density
MU - Mixed Use
CG - Commercial General
CR - Commercial Recreational
CS - Commercial Service
Village Center
MU/Neighborhood Center
RCC - Rural Community Center
IG, IR, MC - Industrial
MB - Business Park
OS - Open Space
PF - Public Facility
Golf Course
Tribal Lands
City
MENDOCINO COUNTY