















Figure 2-4a

Northern Humboldt Special-Status Species and Wetlands

-  Planning Watersheds
-  County Boundary
-  Incorporated City
-  Community Planning Area
-  Public Lands
-  Coastal Zone Boundary
-  HWY 101
-  US or State HWY
-  HWY or Secondary Road
-  Wetland
-  Plant
-  Animal
-  Terrestrial Community
-  Aquatic Community

Data Sources:
 Special Status Species, CNDDB, CDFG, August 2002. Wetlands, National Wetlands Inventory, US Fish & Wildlife Service, 1971-1992. Parcels, existing land use, and public lands - if shown - are based on HCCDS digitized GIS parcel dataset and Land Information System (LIS) database, 2002. Hydrography based on CDF's Fire Resource Assessment Project (FRAP) streams dataset downloaded from <http://frap.cdf.ca.gov/data/frapgisdata/select.asp>. Watershed Boundaries are based on CDF's Calwater v. 2.2 dataset also obtained from FRAP. Terrain shading is based on 10 Meter Digital Elevation Models from FRAP.

